

# Travelling to Mon Repos?

## Here are some changes you should know about.



Construction has begun on a new Turtle Centre at Mon Repos Conservation Park, which will open for the 2019 turtle season. While work is underway, some important changes have been made to keep you safe.

### Vehicle access

Rookery Road (into Mon Repos Conservation Park) is closed to public motor vehicles. The road is in use by construction vehicles and heavy machinery. Car parking is available outside the conservation park.

- **Day parking**—park at the end of Moores Road to access the Turtle Centre; and
- **Night parking**—park at the end of Mon Repos Road for Turtle Encounter tours.

### Visiting the Turtle Centre

The current Turtle Centre is still open during the day for visitors and can be reached by walking or cycling from the conservation park entrances. If you are travelling by car, follow the signs to the car park at the end of Moores Road—this is the easiest access.

- **From Moores Road car park**—park and walk (approximately 10mins) or bike in along the bitumen Turtle trail.
- **From Bargara and Neilson Park via Turtle trail**—walk (approximately 15 minutes along a firm, sandy track) or bike in (along the Turtle trail).

If you are mobility impaired, please plan ahead and ring 4159 1652 to discuss the best access options with Rangers.

### Walking or cycling

Walking and bike tracks through Mon Repos Conservation Park will remain open during daylight hours (between dawn and dusk) but watch out for signs indicating temporary route changes.

### Turtle Encounter tours (November 2018—March 2019)

These wonderful night tours will continue as usual. Park in the Mon Repos Road car park. From there, buses will shuttle you into the conservation park for your tour and return you later. More information about parking and entry will be provided when you make your booking.




Book Turtle Encounter tours online at [bundabergregion.org/turtles/mon-repos-turtle-encounter](http://bundabergregion.org/turtles/mon-repos-turtle-encounter) or by phoning 1300 722 099.

### For further information






Look for Mon Repos park alerts on the Queensland Parks and Wildlife Service website at [www.npsr.qld.gov.au/parks/mon-repos/](http://www.npsr.qld.gov.au/parks/mon-repos/)



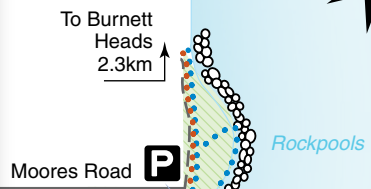
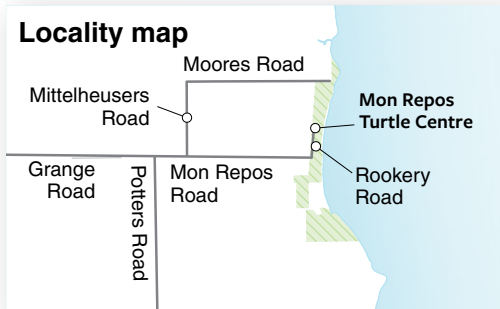
## Legend

-  Mon Repos Conservation Park
-  Parking
-  Toilets
-  Mon Repos Turtle Centre

## Walking tracks

-  **Turtle trail** 4km (2hrs return)
-  **Mon Repos coastal track** 2.6km (2hrs return)
-  **Ponds boardwalk** 600m (20mins return)
-  **South Sea Island Rock wall** 600m (20mins return)
-  **Cable House Creek circuit walk** 1km (30mins return)

## Locality map



**Day parking** at the end of Moores Road. Walk 10mins to reach the Turtle Centre.

*Great Sandy Marine Park*

No beach access between 6pm and 6am Oct-Apr



**Night parking** at the end of Mon Repos Road. Shuttle buses will take you into the park for your Turtle Encounter tour. Bookings essential.

Rookery Road is closed to public vehicles for the construction period.



Walk or ride from Bargara along the Turtle trail. Follow signs at park entrance to the Turtle Centre.

