

Linking in with the **Golden Quest Discovery Trail**, The Green Trail highlights sites in the Coolgardie bioregion with outstanding Environmental, Historical and Cultural values.

At each of these sites you will discover different landscapes, become aware of unique flora and fauna and learn about ancient aboriginal culture and European practices of the area.



# THE GREEN TRAIL

## THE GREEN TRAIL SITES

GPS coordinates (MGA) included

### Karlkurla Bushland Park – Kalgoorlie-Boulder

This park is 200 hectares of natural regrowth bushland located 4kms north-west of Hannan Street, Kalgoorlie-Boulder. At Karlkurla you can discover a variety of Goldfields plants and animals. Interpretive signs and picnic tables can be found along the 4km walk trail as well as a great view from Katunga Lookout.



352228 E  
6600533 N

### Red Hill – Kambalda

Kambalda's best attraction is the Red Hill Lookout. Accessed via Gordon Adams Road, Red Hill will give travellers a spectacular view of Lake Lefroy, part of an ancient river system in the Goldfields region of Western Australia.



373603 E  
6546351 N

### Cave Hill Nature Reserve

Cave Hill is one of the largest and highest granite outcrops in the Goldfields Region. At this site, you can explore the spectacular ancient cave formations and historic woodland dams on the granite outcrop. You will discover a myriad of sights and sounds in the surrounding woodlands on the bushwalking trails. Picnic and camping facilities are provided at several sites around the edge of the rock.



6489296.223  
901081.294

### Burra Rock Conservation Park

Explore the historical dam and water catchment on Burra Rock. A short climb to the summit of the rock rewards you with a great view over regrowth woodlands. Amongst the salmon gum, gimlet and redwood look for evidence of the timber cutters' camps and bush railways. Burra Rock is an important cultural site. The traditional owners of this area welcome you to their country.



6519608.68  
899220.809

### Victoria Rock Nature Reserve

Victoria Rock Nature Reserve is dominated by a large granite outcrop that offers panoramic views of the surrounding woodlands. Here you will learn about geological rock formations and aboriginal rock holes or "gnammas" and their cultural significance in the region.



6531245.649  
874013.059

### Rowles Lagoon Conservation Park

Rowles Lagoon Conservation Park contains a semi permanent freshwater wetland, unusual in this arid environment. It has been a popular recreation site for many years and provides a special opportunity for birdwatching.



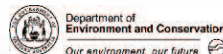
6626703  
870868.594



For further information on The Green Trail sites, please visit our website at

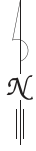
[www.goldenquesttrail.com](http://www.goldenquesttrail.com)











Goldfields Tourism Network Assoc. Inc.  
Email: [info@goldenquesttrail.com](mailto:info@goldenquesttrail.com)  
Mobile: 0408 511 969

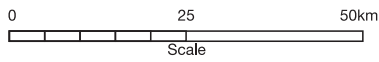


Front cover: Cave Hill photo by David Belfield.

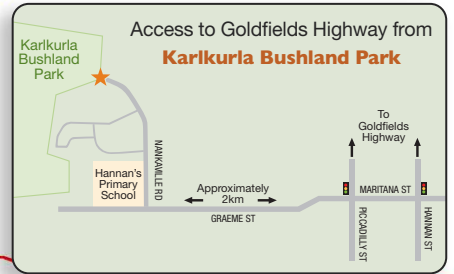
Linking sites in the bioregion of outstanding Environmental, Historical & Cultural value



-  The Green Trail
-  Golden Quest Discovery Trail (2WD)
-  Golden Pipeline Drive Trail (2WD)
-  Holland Track (4WD)
-  The Granite & Woodlands Discovery Trail (2WD)
-  Sealed Roads
-  Unsealed Roads
-  4WD Tracks
-  Railway
-  Recreation Site
-  The Green Trail Sites
-  48km Distance

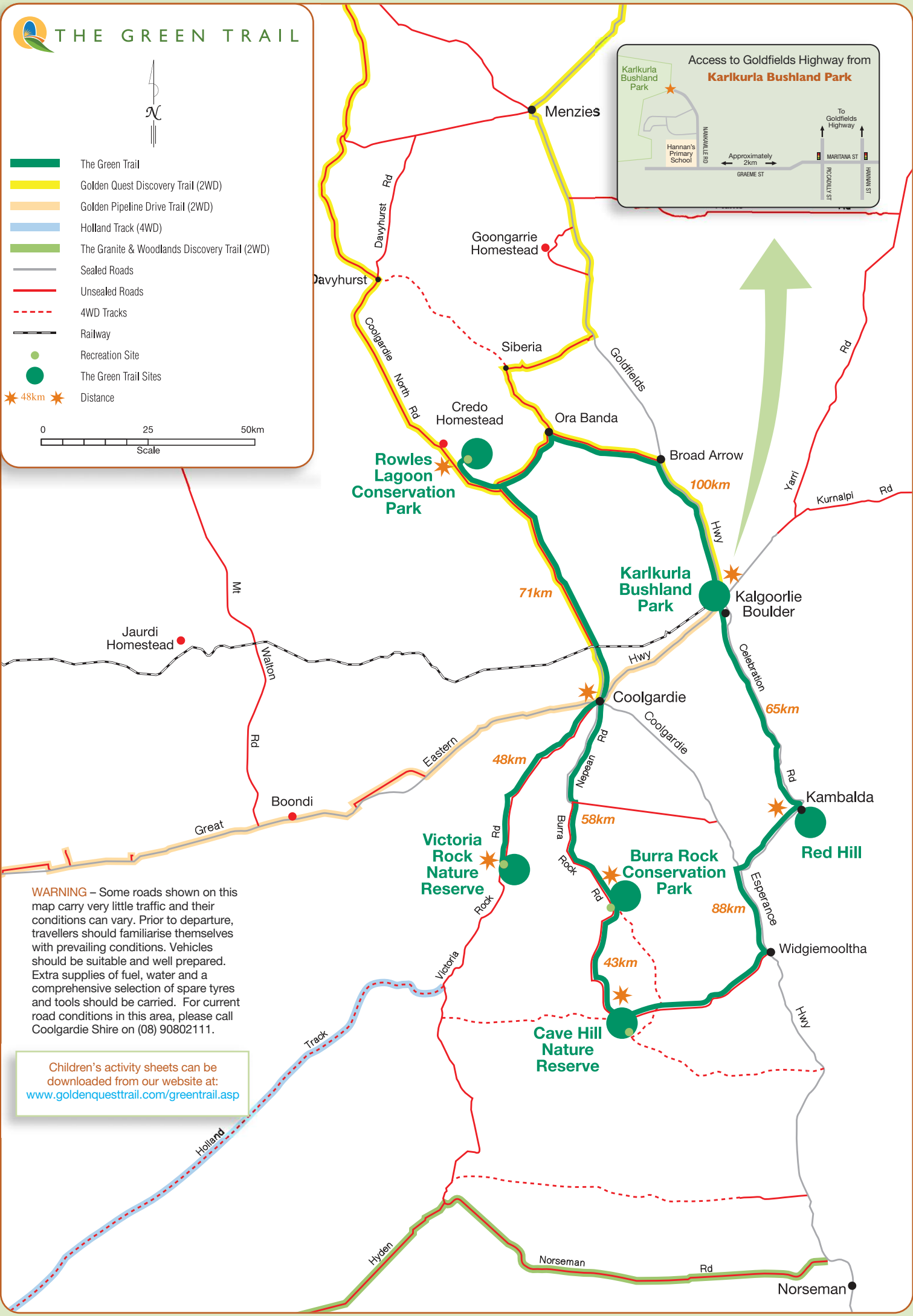


Access to Goldfields Highway from  
**Karikurla Bushland Park**



Hannan's Primary School  
GRAEME ST  
MARITANA ST  
To Goldfields Highway

Approximately 3km



**WARNING** – Some roads shown on this map carry very little traffic and their conditions can vary. Prior to departure, travellers should familiarise themselves with prevailing conditions. Vehicles should be suitable and well prepared. Extra supplies of fuel, water and a comprehensive selection of spare tyres and tools should be carried. For current road conditions in this area, please call Coolgardie Shire on (08) 90802111.

Children's activity sheets can be downloaded from our website at:  
[www.goldenquesttrail.com/greentrail.asp](http://www.goldenquesttrail.com/greentrail.asp)