



# NORTHERN TERRITORY

Holiday Guide 2019



#TOURISMTOPEND

# DISCOVER TOP END DAY TOURS



## Kakadu National Park Explorer

- Explore Kakadu National Park
- Experience Warradjan Cultural Centre
- Cruise along the famous Yellow Water Billabong
- Visit spectacular Nourlangie
- Learn about ancient Aboriginal rock art

**FULL DAY | D4**

**\$265\* ADULT**  
**\$133\* CHILD**



## Litchfield National Park Waterfalls

- Explore the beauty of Litchfield National Park
- Enjoy a refreshing swim at Florence & Wangi Falls
- Visit Howard Springs Nature Park
- See the spectacular Tolmer Falls
- Stop for a nice, relaxing lunch

**FULL DAY | D5**

**\$185 ADULT**  
**\$93 CHILD**



## Culture, Wildlife & Jumping Crocs

- Visit the Pudakal Aboriginal Cultural Centre
- Head to the iconic Humpty Doo Pub for lunch
- Cruise along the croc-infested Adelaide River
- Spot the amazing native birdlife and flora
- Learn about and experience Aboriginal culture

**FULL DAY | D6**

**\$209\* ADULT**  
**\$105\* CHILD**



## Tiwi Aboriginal Cultural Experience

- Enjoy a scenic ferry ride from Darwin
- Learn about the Tiwi people's unique lifestyle
- Experience traditional cultural ceremonies
- Visit Tiwi Museum & Early Mission Precinct
- View and buy local artwork

**FULL DAY | TFER**

**\$295 ADULT**  
**\$148 CHILD**

For more information please visit  
Shop 6, 52 Mitchell Street, Darwin or call 1300 228 546

[aatkings.com](http://aatkings.com)

# WELCOME TO THE TOP END

Aboriginal people are the original custodians of the Top End and have a unique relationship with the land. Their art and Dreamtime stories weave a connection between spirit and country and provide modern travellers with a deeper understanding and insight to the mysteries of land and waters.

The Northern Territory occupies about one sixth of Australia's total land mass; its boundaries encompass a variety of contrasting landscapes and experiences.

The Top End of the Northern Territory is known for its tropical weather, crocodiles, rich indigenous culture, great fishing, national parks and laid-back lifestyle.

It is home to an eclectic mix of cultures whose outdoor lifestyle is complemented by brilliant sunsets, fantastic fishing and a colourful calendar of outdoor events.

Darwin is the Northern Territory's multicultural capital, famed for its markets and festivals, Asian cuisine and beautiful natural harbour. It is also the perfect base from which to explore the natural treasures of World Heritage-Listed Kakadu and Litchfield National Parks as well as the Tiwi Islands, Nitmiluk National Park and Arnhem Land.

This guide is intended as an informative planning tool to help plan your holiday. Contained within are **accommodation, tour and attraction listings** as well as maps, essential information and **vehicle**

**hire** with unlimited kilometers. Further detailed information and advice is available by contacting Tourism Top End on 1300 138 886 visiting our website [tourismtopend.com.au](http://tourismtopend.com.au) or emailing [info@tourismtopend.com.au](mailto:info@tourismtopend.com.au). You can also visit the information centre on 6 Bennett Street, Darwin.

---

Front cover image:  
Nitmiluk (Katherine) Gorge

4 Festivals & Events 2019

6 Travelling To & Around

11 Things to do in the Top End

12 Tours, Charters & Cruises

18 Itineraries for the Top End

23 Fishing in the Top End  
& Vehicle Hire

25 Discover Darwin & Surrounds

31 Darwin Accommodation

35 The Peninsula Way

37 Litchfield National Park

41 Batchelor & Adelaide River

43 Daly River

45 Douglas-Daly

46 Pine Creek

48 Katherine and Surrounds

53 Mataranka, Stuart Highway &  
Roper River

55 Victoria River & Timber Creek

56 Borroloola and the Gulf

57 Arnhem Land - Gove & Cobourg

62 Kakadu National Park

69 Wildlife & Wetlands Region

74 Tiwi Islands

76 East Kimberley

78 Membership Directory

82 Map of Northern Territory

# We keep you exploring

Whether you're exploring the outback or taking that much needed road trip, we've got a vehicle for you. Choose from a great range of SUV's, all at great rates.

**[thrifty.com.au](http://thrifty.com.au) or 136 139**



Smiles  all the way

**Thrifty**<sup>®</sup>

All car rentals must meet the standard age, driver licence and credit requirements of Thrifty. All rentals are subject to the terms and conditions of the Rental Agreement. Independent Licensee of Kingmill<sup>®</sup> Pty Ltd, Trading as Thrifty Car Rental.



*Scenic Flights*



*Day Excursions with Leading Operators*



*HeliFish*

SCENIC FLIGHTS | HALF & FULL DAY HELIFISH SAFARIS | EVENT TRANSFERS | CUSTOM TOURS  
TOLL FREE 1800 88 HELI • [INFO@NAUTILUSAVIATION.COM.AU](mailto:INFO@NAUTILUSAVIATION.COM.AU)



[WWW.NAUTILUSAVIATION.COM.AU](http://WWW.NAUTILUSAVIATION.COM.AU)



# FESTIVALS & EVENTS 2019

## January

Spiders Exhibition,  
Museum & Art Gallery of the  
Northern Territory  
(until 28 April)

**20** Flix in the Wet,  
Casuarina Events Cinema  
(until 24 March)

**26** Australia Day Celebrations,  
various venues across the  
Top End

**26** Mud Racing, Hidden Valley  
Motor Sports Complex

## April

**5-14** Parrtjima - A Festival in Light,  
Alice Springs

**17** Deckchair Cinema Opening  
Night, Deckchair Cinema

**13** Mud Racing, Hidden Valley  
Motor Sports Complex

**25** ANZAC Day  
Commemorations

**25** Mindil Beach Sunset  
Market Opening Night,  
Mindil Beach

**26** Arafura Games,  
Marrara Sports Complex  
(running until 4 May)

**27** Ladbrokes Alice Springs Cup  
Carnival, Alice Springs

## February

**5** Goyder's Day, Darwin  
Waterfront by the  
Deckchair Cinema

**5** Chinese New Year, various  
venues across Darwin

**13** Lano and Woodley - Fly,  
Darwin Convention Centre

**15** Rudimental LIVE at Mindil,  
Mindil Beach

**15-18** Travelling Film Festival,  
Alice Springs

**19** 77th Anniversary of the  
Bombing of Darwin, Cenotaph  
- The Esplanade and various  
venues across the Top End

**19-20** Rodriguez,  
Darwin Entertainment Centre

**23** Mud Racing, Hidden Valley  
Motor Sports Complex

**TBC** Travelling Film Festival, Darwin



Mindil Beach Sunset Market

## March

**3** World Travel Expo 2019,  
Darwin Convention Centre

**16** The ABBA Show,  
Darwin Convention Centre

**17** Tiwi Islands Football and Art  
Sale, Bathurst Island

**22** 360 AllStars,  
Darwin Entertainment Centre

**23** Mud Racing, Hidden Valley  
Motor Sports Complex

**23** Between the Moon and the Stars,  
Museum & Art Gallery of the NT  
(until 29 March 2020)



Darwin Festival

Disclaimer: The calendar of events is provided as a service from Tourism Top End. As event information by organisers can change without notice, we advise you to contact organisers directly to confirm all details prior to planning your holiday. Tourism Top End assumes no responsibility for any errors or omissions.

The Top End is host to a wide range of incredible, world-class, unique events. Laugh along with the locals at quirky events distinctive to the Top End, honour Aboriginal culture at indigenous celebrations in remote communities or revel in major sporting events such as the V8 Supercars and Darwin Cup Carnival. You will find all you need to know about Top End events listed here, more events can be viewed at [tourismtopend.com.au/things-to-do/events](http://tourismtopend.com.au/things-to-do/events)

## May

- 3-5** Blacken Open Air, Alice Springs
- 5** Open Cockpit Darwin 2019, Darwin Aviation Museum
- 11** Nightcliff Seabreeze Festival, Nightcliff Foreshore
- 14-15** Banff Mountain Film Festival, Darwin Deckchair Cinema
- 3** Ian Moss, SKYCITY Darwin
- 17-26** Ord Valley Muster, Kununurra
- 10-19** A Taste of Kakadu, Kakadu National Park
- 18** Bass in the Grass, George Brown Darwin Botanic Gardens
- 18-19** Fred Pass Rural Show, Freds Pass
- 25-26** Territory Taste Festival, Darwin Cruise Ship Terminal + Fort Hill Wharf
- 31** Pine Creek Gold Rush, Pine Creek (until 2 June)

## August

- 2-5** Stone Country Festival, Arnhem Land
- 2-5** Garma Festival, Arnhem Land
- 3** Darwin Turf Club Gala Ball, Darwin Turf Club
- 5** Darwin Cup Day, Darwin Turf Club
- 8-25** Darwin Festival, Various Venues around Darwin
- 9-11** Darwin Aboriginal Art Fair, Darwin Convention Centre

## June

- 7-9** Barunga Cultural and Sports Festival, Barunga Community



- 7-10** Finke Desert Race, Alice Springs
- 8-9** Greek Glenti, Bicentennial Park
- 14-16** Supercars Championship Series, Hidden Valley Raceway
- 18-19** Ocean Film Festival World Tour, Darwin Deckchair Cinema
- 22-23** Darwin 4WD, Boating and Camping Expo, Darwin Showgrounds
- 29-30** TERRA 3 Hour Race, Hidden Valley Raceway

- 29-30** Mandorah Ukelele Folk Festival, Mandorah

## August cont...

- 9** 36th Telstra NATSIAA Awards Ceremony & Opening Night, Museum & Art Gallery on the Northern Territory
- 17** Rotary Henley on Todd Regatta, Alice Springs

## September

- 12** Troy Cassar-Daley, SKYCITY Darwin

## July

- 1** Territory Day



- 5-14** Darwin Fringe Festival, Various Venues around Darwin
- 6** Darwin Cup Carnival, Darwin Turf Club (until 5 Aug)
- 8-15** Naidoc Week
- 13** Darwin Dili Yacht Rally
- 19-20** Royal Katherine Show, Katherine Showgrounds
- 14** Darwin Lions Beer Can Regatta, Mindil Beach
- 25-27** Royal Darwin Show, Darwin Showgrounds
- 29** The Terra Territory Challenge, Hidden Valley Raceway (Running until 4 Aug)

## October

- 1** Million Dollar Fish Competition
- 1-28** October Business Month
- 31** Mindil Beach Sunset Markets Closing Night, Mindil Beach

## November

- 11** Remembrance Day, Bicentennial Park
- 16-17** Heineken Hottest 7's in the World, Rugby Park, Marrara

## December

- 31** New Years Eve, various venues around the Top End



# TRAVELLING TO & AROUND THE TOP END

## Getting Here

### Self-drive

Excellent sealed highways provide ease of access into and around the Top End region. The Stuart Highway from Adelaide, the Barkly Highway from Queensland and the Victoria Highway from Western Australia are sealed all the way. For the more adventurous traveller, access into the Top End may also be made by the Savannah Way, entering our region from Queensland on an unsealed road that starts at Wologorang. But no matter which way you decide to come - the Top End offers an incredible range of attractions and top class facilities for our motoring and caravanning visitors to ensure that your visit to the region is a memorable one.



### 4WD

Although a two-wheel drive vehicle will get you to the majority of sites and attractions in the region, to explore some of the special

locations in remote areas, a four-wheel drive is absolutely essential. Good travel advice for those using four-wheel drive vehicles will make the trip fun and keep it safe. Make sure you plan ahead for your journey and always advise somebody of your travel schedule.

For specific information on self-drive access to some of the more remote locations in the Top End region, and the truly unique experiences that these off-road adventures can offer, visitors are advised to visit their local library or check out their local bookstores for one of the many specialist guides available on exploring the four-wheel drive tracks of the Top End region.

### Bus/Coach

Darwin and the Top End region is well serviced by major national coach companies. Check with your local travel agent or direct with the operator for details of service schedules, fares and tour packages.

### Fly

Daily scheduled flights to Darwin operate from every mainland Australian capital city. Darwin, being the closest Australian capital city to Asia, has regular international air services from Singapore, the

Philippines, Malaysia, Japan, China, Thailand, Timor Leste and Indonesia. It is possible when booking your flights to arrange for a rental car, awaiting your arrival at Darwin airport. Airport collections attract an additional fee.

### Rail

Great Southern Rail offers visitors to the Top End region the opportunity to enjoy one of the world's great train journeys aboard The Ghan. The regular service from Adelaide to Darwin stops at Alice Springs and Katherine before its final destination, Darwin. A truly memorable way to experience the wonders of this unique landscape.

### Cruise

Many cruise ships now include the Top End in their schedules, often including a day stopover in Darwin. Expedition cruises are also becoming a popular way to visit remote north coast Aboriginal art communities in Arnhem Land and Groote Eylandt.



# Getting Around

## Free WIFI Hotspots around the Top End

- Darwin CBD - Smith Street Mall
- Darwin Waterfront
- Mindil Beach Markets
- Bathurst Island, Tiwi Islands
- Mary River Wilderness Retreat
- Gunlom - Kakadu National Park
- Gove - Visitor Information Centre
- Wangi Falls



- Katherine Hot Springs
- Mataranka Homestead
- Daly Waters Pub
- Timber Creek Caravan Park
- Barkly Homestead
- Tennant Creek - Visitor Information Centre
- Devils Marbles Hotel (Wauchope)
- Devils Marbles - Car parking/info

## Driving in the Top End

Whether you are heading off on your driving adventure for a week or just a day, preparation and planning is the key to a safe drive experience in the Territory. Ninety-five percent of the Northern Territory's highways are sealed, but the more challenging off-road routes traverse sand, rocky watercourses and escarpment country. It is important for your vehicle to be well-equipped with recovery gear, a first aid kit, spare parts and tools. Have your vehicle serviced before you take off and carry extra fuel when driving into remote areas. You will also need to take sufficient food and water supplies. If hiring a vehicle please check your terms and conditions with Tourism Top End or direct with your hire company regarding driving on unsealed roads.

Always check road conditions and let someone know your travel plans.

The Northern Territory Government has a 24hr recorded message service

on 1800 246 199 or visit [roadreport.nt.gov.au](http://roadreport.nt.gov.au)

## Know your roads

A 'fully-sealed road' refers to a road that is sealed and maintained with bitumen and tar. A 'gravel road' is not sealed and surface conditions can vary. Usually these roads are graded once or twice a year, but 'bulldust' and corrugations are common hazards.

A 'one-lane development road' is a gravel road with a strip of bitumen running down its centre. Road trains travel along the bitumen for quick transportation. If you are driving on a one-lane development road, pull to the side to allow the road train to keep all tyres on the bitumen and overtake safely.

A 'four-wheel drive track' is a road that is suitable only for cars with four-wheel drive capability. These roads traverse grounds that are unsuitable for two-wheel drive vehicles and can be rocky, sandy, muddy and steep.

## Remote areas

Driving off the beaten track into the remote Top End requires extra equipment for the adventure. Along major highways, food and fuel stops are generally every 200-300 kilometres, but in more remote areas distances can be much greater.

Carry additional fuel and sufficient food and water for the trip. Plan where to re-supply.

Mobile phone coverage is limited outside major regional centres in the Northern Territory. A satellite phone, CB radio or HF radio are good alternatives. Ultra-high frequency (UHF) is the most commonly used CB setting among four-wheel drivers, although it will only transmit over a short distance. Permits may be required. Restrictions apply to the consumption and transportation of alcohol on Aboriginal land.

For further information visit [nt.gov.au/driving/safety/alcohol-drugs-and-driving](http://nt.gov.au/driving/safety/alcohol-drugs-and-driving)

## Cycling in the Top End

Drivers need to be mindful of cyclists when travelling on roads. In the Northern Territory, cyclists have right of way on public roads and highways.

Darwin's flat terrain and glorious tropical climate lend themselves to cycling as a pleasant recreational pursuit - and you can do it in complete safety by using the city's extensive local network of excellent cycle tracks.

Cycle tracks will take you along the breezy coastal fringe of the city and suburbs, to parks, reserves and general recreation facilities throughout Darwin.

For further information visit [www.darwin.nt.gov.au/cyclepaths](http://www.darwin.nt.gov.au/cyclepaths)

## Entering Aboriginal land

If you're planning to visit Aboriginal land during your stay in the Top End region you must first obtain a travel permit before entering. When visiting Aboriginal land and communities in the more remote areas, it is sometimes necessary to join an organised tour with one of our many specialised 4WD safari operators. Those wishing to enter Aboriginal land on their own must apply in writing to the relevant Aboriginal Land Councils.

For further information contact: The Northern Land Council (08) 8920 5100

Fax: (08) 8920 5255

Email: [permits@nlc.org.au](mailto:permits@nlc.org.au)

[www.nlc.org.au](http://www.nlc.org.au)

## Buying Takeaway Alcohol

All Territorians and visitors to the Northern Territory will need to show photo ID to buy takeaway alcohol. This change is part of the Banned Drinker Register (BDR) program. The register will identify people who are banned from purchasing takeaway alcohol and stop them from buying it. It will assist in reducing alcohol-related harm to individuals, families and the community.

[Plastic bags are banned in the Northern Territory](#)

The plastic bag ban commenced in

2011, and means that retailers can no longer supply lightweight, "single-use" style plastic bags, including degradable bags. There are a range of environmentally friendly options available from retailers, but you may be charged for them, or you can take your own bag to the shop.

[nt.gov.au/environment/environment-protection-recycling-waste/plastic-bag-ban](http://nt.gov.au/environment/environment-protection-recycling-waste/plastic-bag-ban)

### Climate

The Top End has a tropical climate and has two distinct seasons, the 'Wet' and the 'Dry'. The Wet season is from November until April. Expect monsoonal rains and storms, which usually only last 25 - 45 minutes. Temperatures typically range 25°C (77°F) to 33°C (91°F) and humidity levels can reach in excess of 80%.

While weather conditions at this time of year can restrict travel to some areas, the Wet season is a stunning time to see the Top End. Waterfalls tumble, skies host incredible light shows, incredible sunsets and the landscape turns a lush green.

The 'Dry' season, from May until October, is traditionally the most popular time to visit for visitors to explore the many attractions of the Top End region. A major factor is the warm, dry, sunny days and cool nights. Temperatures typically range from 21°C (70°F) to 32°C (90°F), and the humidity levels are much lower: around 60-65%. For further information visit [www.bom.gov.au](http://www.bom.gov.au)

### Dump points

The Northern Territory has designated effluent dump points at Alice Springs, Batchelor, Borroloola, Darwin, Douglas Daly, Howard Springs, Jabiru, Katherine, Mataranka, Pine Creek, Tennant Creek, Wycliffe Well and Yulara. Empty your effluent waste here and protect the Territory's impressive environment.

[www.sanidumps.com/rvdumpsregion.php?region=117](http://www.sanidumps.com/rvdumpsregion.php?region=117)

### Vehicle hire in the Top End

Four-wheel drive and two-wheel drive vehicles can be hired from

Darwin and Katherine. Contact Tourism Top End to book your car hire with unlimited kilometres. Restrictions may apply to the hire of your vehicle and insurance policies can vary. Some plans do not offer roadside assistance in remote areas or coverage for travel on ungazetted roads.

Companies rarely insure single vehicle accidents at night, so drive cautiously as native animals and stock often wander close to roads at this time.

Check the conditions of your insurance policy at the time of booking and ensure the hire car company explains how to use your vehicle, including how to engage the four-wheel drive function. Check your terms and conditions with Tourism Top End or direct with your hire company regarding driving on unsealed roads.

### Fatigue

Fatigue is one of the most common causes of serious accidents. The Northern Territory has vast distances between towns and driving long distances in high temperatures can significantly increase driver fatigue.

Stop at least every 2 hours and avoid driving for more than 8 to 10 hours at a stretch. Along most routes, designated rest areas allow you to pull up and stretch your legs. To avoid dehydration, drink at least three litres of water per day.

### Mobile phone coverage

Large areas of the outback are without mobile (cell) phone coverage, but all significant population centres throughout the Northern Territory are served by a mobile network.

The four types of mobile phone service available in the Top End are GSM, 3G, 4G and 4GX.

For further information, please contact your mobile phone provider before your departure, or visit [www.telstra.com.au/coverage-networks/our-coverage](http://www.telstra.com.au/coverage-networks/our-coverage)

### Natural hazards saltwater crocodiles

The world's largest reptile is the Northern Territory's very own saltwater crocodile, or 'salties' as they are known by locals. This incredible carnivore has sat atop the food chain of the Top End for 100 million years and is a major draw card for visitors to the Top End. Corroboree Billabong is home to the highest concentration of saltwater crocodiles in the world.

Saltwater crocodiles are protected by law and abound in most Northern Territory waterways, including Darwin Harbour and its surrounding creeks and estuaries. These creatures, which can grow to more than six metres in length, are incredibly territorial and have, at times, been known to attack people. However, by taking a few precautions you can share their environment without danger:

- NEVER stand on riverbanks or clean fish by the waters edge and always be aware of your surroundings while near the water
- HEED all warning signs and take care when swimming or wading in any Territory waterways.
- CROCS can make their way inland a surprising distance, and with their current rise in population, it should never be assumed that an area is free of them.

[becrocwise.nt.gov.au](http://becrocwise.nt.gov.au)

### Box jellyfish

Box Jellyfish and associated species can be very dangerous to humans in Top End waters. They are particularly common from October to May but can also occur at any time of year. It is recommended that you do not swim in the sea during this peak period of activity.

The jellyfish deliver an excruciatingly painful and sometimes fatal sting. They are particularly dangerous to children, older people and people with underlying medical issues.

Vinegar neutralises tentacles still attached to the stung victim and should be carried at all times if swimming in the sea. Seek medical advice immediately.

#### Mosquitoes

Mosquitoes in the Northern Territory carry a variety of viruses. A good, tropical strength repellent and wearing light coloured clothing at dawn and dusk is recommended.

#### Snakes

The Northern Territory has a range of some of the most venomous land snakes in the world. They are rarely encountered but remember to always wear solid footwear, especially at night. Use a torch at night and stay on clearly marked paths.

#### Other wildlife

A range of other wildlife in the Northern Territory can be harmful to visitors. For your safety please ensure that you do not interfere with any wildlife.

#### Melioidosis

Melioidosis is a disease caused by a soil based bacteria and there is currently no vaccine. During the wet season (Nov-April) the bacteria becomes active in wet soils. Waterproof shoes and protective gloves should always be worn if you are walking through or handling muddy soils.

#### High temperatures

Due to the heat and humidity of the region, carry plenty of water when travelling, even for short distances. It is recommended you let someone know where you are heading and an estimated time you will return.

#### Cyclones and storms

In the Top End from October to May, the weather can at times be fairly wild and unpredictable. Storms can be sudden and localised and care should be taken when driving. Lightning strikes are both frequent and spectacular and seeking cover indoors is advised. Cyclones can occur from November to

May each year. It is very important to pay attention to weather forecasts and heed all warnings issued by the local authorities.

A cyclone watch is issued when a cyclone is active in the Australian region and is expected to impact land-based communities within 48 hours. A warning is issued if cyclone gales are affecting or expected to affect coastal communities within 24 hours, or are already occurring.

The Northern Territory Emergency Service website provides information about the shelter options available [www.pfes.nt.gov.au/Emergency-Service/Public-safety-advice/Shelters-in-the-NT.aspx](http://www.pfes.nt.gov.au/Emergency-Service/Public-safety-advice/Shelters-in-the-NT.aspx)

For more information, call Tropical Cyclone Warning Service on 1300 659 211 or visit [www.bom.gov.au/nt/](http://www.bom.gov.au/nt/)

## Travelling from Darwin - Distances and Travel Times

Departs Darwin (Incl. Stop)	Approx. Distance from City (Kilometres)	(Miles)	Drive Time Approx.	Fly Time Approx.
Alice Springs	1491km	927mi	15hr	2hr
Batchelor	98km	61mi	1hr 15min	N/A
Berry Springs	55km	34mi	45min	N/A
Fogg Dam	66km	43mi	45min	N/A
Howard Springs Nature Park	30km	19mi	30min	N/A
Kakadu National Park	257km	160mi	3hr	1hr
Katherine	314km	195mi	3hr 30min	1hr 10min
Litchfield National Park	129km	80mi	1hr 30min	N/A
Mataranka	420km	261mi	4hr 30min	N/A
Pine Creek	226km	140mi	2hr 30min	N/A
Tennant Creek	986km	613mi	10hr	3hr
Window on the Wetlands	60km	38mi	45min	N/A
Nhulunbuy	1043km	648mi	13hr	1hr 15min



BOOK VEHICLE HIRE UNLIMITED KMS



BOOK TOURS



BOOK ACCOMMODATION

### TOURISM TOP END - VISITOR INFORMATION & TRAVEL CENTRE

For all your ADVENTURE tours, attractions, accommodation and vehicle hire with unlimited kms call **1300 138 886** | [info@tourismtopend.com.au](mailto:info@tourismtopend.com.au) | 6 Bennett Street Darwin, CBD [tourismtopend.com.au](http://tourismtopend.com.au)



#TourismTopEnd



We make sure that when you travel, your choice of activities offer the highest standards of service and professionalism. We check tourism businesses' licences, practices, insurances and systems, and if they meet the standard, they earn the tick. So whether you're choosing tours, activities or accommodation, **look for the tick and you'll know that we've checked them out before you book in!** [www.trusttheticknt.com.au](http://www.trusttheticknt.com.au)





# THINGS TO DO IN THE TOP END

**Whether you are planning on visiting Darwin for just a day or two, or perhaps making Darwin your base for a longer visit, the range of tours, charters and cruises available has something to appeal to all.**

To really discover the Top End, plan to spend 7-14 days touring. For those visiting Darwin for just a short stay, there is much to see within the city itself - some local attractions well worth a visit and suggested itineraries are shown on pages 18-22 of this guide.

Travelling from Darwin, be sure to stay overnight in the Wildlife and Wetlands region (69) en-route to Kakadu National Park (62). See the jumping crocodiles on the Adelaide River, spend up to a week in Kakadu and Arnhem Land (57) exploring the ancient landscape, before following the Stuart Highway south to the Katherine region (48).

Stop over in Pine Creek (46) for a taste of gold mining, railway and Overland Telegraph history before arriving in Katherine - adventure territory. You'll find plenty to do in the region to easily fill three days and more.

Travelling north back to Darwin (25), the Daly region (43) offers superb barra fishing and the township of Adelaide River (41) will take you back in time to the days of World War II.

Litchfield National Park (37) and its gateway township of Batchelor (41), provide a myriad of natural and cultural experiences that deserve a stay of at least two days or more.

A short trip from Darwin, The Peninsula Way (35), is a great getaway with fantastic beaches, natural springs and exciting harbour fishing.

The following section of the guide lists a wide range of touring options to the Top End's must see destinations.

## **Fishing and Hunting**

Up here for the fishing (23) or perhaps hunting? Whether it be bluewater, reef or estuary fishing,


the Top End offers the lot for those on organised fishing tours, or for those visitors who prefer to do it independently. There are, however, some restrictions and regulations - check with the Northern Territory Department of Fisheries for further information contact (08) 8999 2144.

Pages 23-24 of this guide show examples of fishing tours and charters in the Top End.

Sporting shooters are also welcome at certain times of the year to join organised pig, buffalo and other wild game hunts.

**For regulations pertaining to firearms, contact Northern Territory Police on (08) 8922 3344.**

**Please remember it is strictly illegal to enter private property, including cattle stations, without having obtained prior permission.**

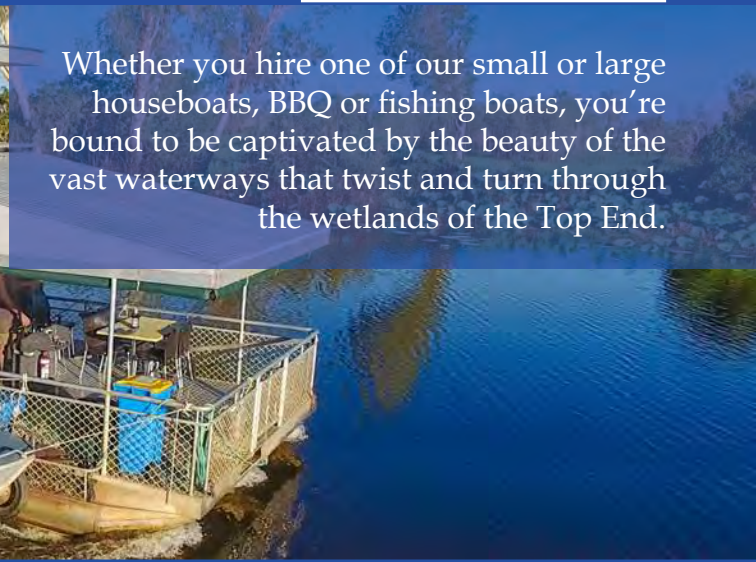


# CORROBOREE HOUSEBOATS

- BBQ BOATS
- FISHING BOATS
- PARTY BOATS

## JOURNEY THROUGH THE BILLABONG AND BEYOND ON YOUR OWN PRIVATE BOAT

Whether you hire one of our small or large houseboats, BBQ or fishing boats, you're bound to be captivated by the beauty of the vast waterways that twist and turn through the wetlands of the Top End.



# Tours, Charters & Cruises

## SACRED EARTH SAFARIS



**Private Charter Touring**  
**Phone:** (08) 8536 2234  
**Email:** info@sacredearthsafaris.com.au  
**Website:** www.sacredearthsafaris.com.au  
**Departs:** Various Regions  
**Cost:** From POA

Personalised private tours are great for families, incentives, groups of friends and special interests such as photography and bird watching. Glamping and accommodated tours are available, through the Top End, Red Centre and Kimberley. 6, 9 and 24 seat 4WD vehicles to choose from.



## SACRED EARTH SAFARIS



**3, 4 and 5 day Kakadu & Top End Tours**  
**Phone:** (08) 8536 2234  
**Email:** info@sacredearthsafaris.com.au  
**Website:** www.sacredearthsafaris.com.au  
**Departs:** Darwin Region  
**Cost:** From \$1,800

Explore Kakadu, Katherine and Litchfield on a small group 4WD tour with a maximum of 9 guests. Accommodated in Bush Bungalows, fixed Safari Tents and Station Rooms, upgrade options are also available. Rock art, waterfalls, birdlife and crocs - all parts of your Top End Adventure!



## ADELAIDE RIVER TOURS



**Phone:** 0472 786 877  
**Email:** info@adelaiderivertours.com.au  
**Website:** www.adelaiderivertours.com.au  
**Departs:** Darwin Region & Wildlife and Wetlands Region  
**Cost:** From \$160pp

Join us for a small group experience on the Adelaide River, spotting the Famous NT Saltwater Crocodiles, an abundance of birdlife and much more. Morning Tea and a tasty BBQ lunch is provided on this unique NT wildlife cruise. City and surrounds transfers included.



## CHARTAIR



**1 Murphy Road,  
 Darwin International Airport, NT 0820**  
**Phone:** 1300 790 800  
**Email:** operations@chartair.com.au  
**Website:** www.chartair.com.au  
**Departs:** Darwin Region  
 Katherine Region

Flying regional and remote Australia since 1974, Chartair's no compromise approach to safety is second to none. With 42 aircraft in our fleet, we can fly you almost anywhere safely and on time. We offer charters, regular passenger services, freight services and scenic flights. Also departs Hooker Creek.



## WILDLANDS WETLANDS SAFARIS



**Corroboree Billabong Road**  
**Phone:** (08) 8978 8980  
**Email:** info@wildlands.com.au  
**Website:** www.wildlands.com.au  
**Departs:** Wildlife and Wetlands Region

Departing from Corroboree Billabong, you'll immerse yourself in the natural beauty of the Mary River floodplains teeming with wildlife while relaxing on our guided river & airboat tours. This truly unique experience is only 90 minutes from Darwin and half way between Darwin & Kakadu.



## VENTURE NORTH SAFARIS



**5 Day Kakadu, Arnhem Land & Cobourg Peninsula Tour**  
**Phone:** (08) 8927 5500  
**Email:** info@venturenorth.com.au  
**Website:** www.venturenorth.com.au  
**Departs:** Darwin Region  
**Cost:** \$3,490

See the highlights of Kakadu before journeying into Arnhem Land. Explore sacred rock art sites with an Aboriginal guide and stay at our safari-style camp; Cobourg Coastal Camp. Enjoy good food, great guides and see something a bit different on this award-winning micro-group tour.



## TOP END DAY TOURS



**Arnhem Land Day Tours**  
**Phone:** 1300 324 914  
**Email:** info@topenddaytours.com.au  
**Website:** topenddaytours.com.au  
**Departs:** Kakadu National Park & Darwin Region  
**Cost:** From \$279 - \$299

This tour offers a once in a lifetime experience to interact and learn about the world's oldest living culture. Tour with experienced guides through mystical Arnhem Land, enjoy stunning scenery of billabong, birds, escarpment and visit the unique Injalak Art & Craft Centre.




## DAVIDSON'S ARNHEMLAND SAFARI



**Mt Borradaile, Arnhem Land, NT**  
**Phone:** (08) 8979 0413  
**Email:** info@arnhemland-safaris.com  
**Website:** www.arnhemland-safaris.com  
**Departs:** Arnhem Land

Davidson's Arnhemland Safaris is a permanent based lodge in Western Arnhemland. A private leased property of 700 square kilometres that show cases the best of the Top End. Tours and activities include bird watching, billabong cruises, barramundi fishing, visiting rock art galleries and catacombs, bush tucker, rainforests and abundant wildlife.



## SEA DARWIN



**Australia's Frontline:  
 WWII Bombing of Darwin Tour**  
**Phone:** 1300 065 022  
**Email:** info@seadarwin.com  
**Website:** www.seadarwin.com  
**Departs:** Darwin Region  
**Cost:** From \$20 - \$119

See the sights and hear the stories of the Bombing of Darwin. This half day tour will allow you to relive one of Australia's most significant wartime events. Includes a city tour, the bunkers, a harbour cruise and the Military Museum. 1-hour cruise available separately.



# THE TERRITORY'S *Ultimate Adventure*

RANKED NO. 1 ON TRIPADVISOR AS THE BEST TOUR IN DARWIN



**THE ULTIMATE TOUR**

SCENIC FLOATPLANE FLIGHT, AIRBOAT TOUR, LAGOON CRUISE WITH BREAKFAST/LUNCH, CROC SAFE POOL AND MORE!

**5 HOURS** HALF DAY TOUR **\$695** PER PERSON

---

**THE ULTIMATE TOUR PLUS LITCHFIELD**

ALL OF THE ABOVE PLUS A GUIDED LITCHFIELD TOUR, SWIMMING IN SPECTACULAR WATERFALLS, MORNING/AFTERNOON TEA AND MORE!

**9 HOURS** FULL DAY TOUR **\$795** PER PERSON






08 8981 4881 |    | [www.outbackfloatplanes.com.au](http://www.outbackfloatplanes.com.au)





### KAKADU AIR



**One Day Kakadu Tour**  
**Phone:** 1800 089 113  
**Email:** [reservations@kakaduir.com.au](mailto:reservations@kakaduir.com.au)  
**Website:** [www.kakaduir.com.au](http://www.kakaduir.com.au)  
**Departs:** Darwin Region  
**Cost:** From \$750

This popular day tour has been designed to explore the highlights of Kakadu in one day. Departing Darwin, enjoy 1.5 hours of spectacular scenic flying. Land at Coinda to explore Warradjun Aboriginal Culture Centre and cruise the Yellow Water before your return flight to Darwin.




### CORROBOREE BILLABONG WETLAND CRUISES



**Phone:** (08) 8985 5855  
**Email:** [info@wetlandcruises.com.au](mailto:info@wetlandcruises.com.au)  
**Website:** [www.wetlandcruises.com.au](http://www.wetlandcruises.com.au)  
**Departs:** Darwin & Wildlife and Wetlands Regions  
**Cost:** From \$40 - \$150

Corroboree Billabong offers a wildlife experience not to be missed. We are the "Original" operator here with 18 years experience providing passengers with unforgettable wildlife cruises. View magnificent birdlife and large saltwater crocodiles up close and personal in their natural environment. See our main advert.








- Corroboree Billabong is part of the Mary River Wetlands which are teeming with birds and home to the largest concentration of saltwater crocodiles in the world.
- Darwin's closest wetland cruise is 75 -90 minutes from the city (105km). You can drive yourself to the cruise or book a 1 Day Tour including hotel pick up & drop off
- 1.0, 1.5, 2.0 & 2.5 hour cruises available

FROM ONLY \$40 P/P



(08) 89 855 855 [wetlandcruises.com.au](http://wetlandcruises.com.au)

# YOU ARE IN CROC COUNTRY



Crocodile danger is real.  
Don't risk your life.

To report problem crocodiles  
Darwin 0419 822 859  
Katherine 0407 958 405

[becrowise.nt.gov.au](http://becrowise.nt.gov.au)



BE CROCWISE 

# Wildcard

LUXURY CRUISES & FISHING SAFARIS



Exclusive Private Cruises | Complete Luxury Remote and Untouched Wilderness

0448 114 413  
[wildcardluxurycruises.com.au](http://wildcardluxurycruises.com.au)



# KAKADU IN A DAY

ONE DAY AIR TOUR FROM ONLY \$750 PER PERSON

- DEPARTING DARWIN DAILY  
FULL DAY TOUR INCLUDES:
- 2 HOUR SCENIC FLIGHTS
  - YELLOW WATER CRUISE
  - VISIT TO WARRADJUH CULTURAL CENTRE
  - RETURN FLIGHTS TO DARWIN



BOOK TODAY  
**1800 089 113**

[RESERVATIONS@KAKADUAIR.COM.AU](mailto:RESERVATIONS@KAKADUAIR.COM.AU)  
[WWW.KAKADUAIR.COM.AU](http://WWW.KAKADUAIR.COM.AU)



## NAUTILUS AVIATION



**Phone:** 1800 88 HELI (4354)  
**Email:** info@nautilusaviation.com.au  
**Website:** www.nautilusaviation.com.au  
**Departs:** Darwin Region & Wildlife and Wetlands Region

With 25 years of exceptional service and an impeccable safety record, experience one of the best ways to see the Territory with a proven tour specialist! Enjoy scenic flights, custom tours, combined day packages including airboats, ancient rock art galleries, jumping crocodiles and more. PLUS, you can even fly a helicopter yourself!



## OUTBACK FLOATPLANE ADVENTURES



**Darwin Airport, Darwin NT**  
**Phone:** (08) 8981 4881  
**Email:** bookings@outbackfloatplanes.com.au  
**Website:** www.outbackfloatplanes.com.au  
**Departs:** Darwin Region

Outback Floatplane Adventures offers the most exciting day tours in the Top End... NT style! Experience scenic floatplane flights, exciting airboat tours, a billabong cruise plus crocs, birdlife and stunning scenery all in a half day or add on Litchfield National Park to make a day of it! CBD accommodation pickups available.



## Harbour Cruises

### DARWIN HARBOUR CRUISES



**Stokes Hill Wharf, Darwin NT 0800**  
**Phone:** (08) 8942 3131  
**Email:** sales@darwinharbourcruises.com.au  
**Website:** www.darwinharbourcruises.com.au  
**Departs:** Darwin Region  
**Cost:** From \$62 - \$107

Enjoy a delicious Territory buffet dinner, in air-conditioned comfort aboard the Charles Darwin, showcasing the best local produce. A perfect way to experience our famous sunsets, listen to informative and historic commentary and enjoy a delicious meal with family.

\*\*Wide range of cruises available\*\*



### CAPE ADIEU HARBOUR CRUISE



**Stokes Hill Wharf, Darwin NT 0800**  
**Phone:** 0439 893 939  
**Email:** info@capeadieu.com.au  
**Website:** www.capeadieu.com.au  
**Departs:** Darwin Region  
**Cost:** From \$55 - \$115

Enjoy a unique sunset dining experience aboard a 22m traditional ketch. Operated by NT commercial fishermen specialising in fresh, wild caught seafood/scotch fillet steak. Fresh salads, crusty bread and a fresh tropical fruit platter complement the seafood selection. All cruise options include homemade dips, tea/coffee. BYO or fully licensed.



### CITY OF DARWIN CRUISES




**Cullen Bay, Darwin NT 0800**  
**Phone:** 0428 480 090  
**Email:** tours@cityofdarwincruises.com.au  
**Website:** cityofdarwincruises.com.au  
**Departs:** Darwin Region

Depart Cullen Bay Marina and enjoy relaxing nibbles or dinner cruise with friends or family on our sailing catamaran Kuru, an ideal platform for your on the water experience, cushioned seating, unique deck layout, large shaded area and 360-degree views of the City and harbour surrounds.



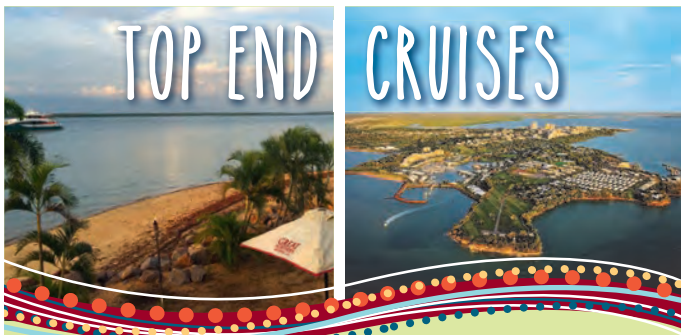
### SPIRIT OF DARWIN CRUISES



**Stokes Hill Wharf, Dock 2**  
**Phone:** 0417 381 977  
**Email:** info@spiritofdarwin.com.au  
**Website:** www.spiritofdarwin.com.au  
**Departs:** Darwin Region  
**Cost:** From \$65 - \$100

Enjoy your welcome drink on the well shaded top deck; the climate controlled main dining deck or the Spirit of Darwin bean bags on the bow with the water at your feet! Live commentary and feeding the fish from the bow of the Spirit of Darwin





# TOP END CRUISES

## CRUISE 45 – Darwin Harbour Sightseeing Tour

- ✓ 45 minute sightseeing cruise around Darwin Harbour
- ✓ Informative live commentary points out all the sights
- ✓ Seating choice of open sundeck or air-conditioned cabin
- ✓ Departs from Cullen Bay ferry terminal

**ADULTS \$37.50 SENIORS \$32.50 CHILD (5-14) \$20**

**MON TO FRI AT 11:55am (April to Sept excl public holidays)**

## CRAB CLAW ISLAND – Full Day Leisure Cruise

- ✓ Relaxing two hour scenic cruise with light commentary
- ✓ Delicious seafood buffet lunch at Crab Claw Island Resort
- ✓ Bring your bathers for a swim in one of the two resort pools

**ADULTS \$149 SENIORS \$129 CHILD (5-14) \$89**

**Selected SATURDAYS (April–Sept) DEP 10:30am / RET 5:30pm**

Call 1300 130 679  
[sealinknt.com.au](http://sealinknt.com.au)

**SEA LINK**  
Northern Territory

## DISCOVER DARWIN HARBOUR ON OUR AWARD-WINNING CRUISES

*Australia's*  
**FRONTLINE: WWII** **\$35**

Visit the sites and hear the stories of the Bombing of Darwin.  
11.00am – 12.00 noon

**HARBOUR Highlights** **\$35**

Discover Darwin Harbour's history, habitat and intrigue.  
1.00pm – 2.00pm

**SUNSET**  
*Fish'n'Chips* **\$69**

Fresh, local wild-caught fish with chips, a drink, and a sunset adventure!  
5.45pm – 7.15pm

**TURTLE Tracks** **\$295**

Visit the Bare Sand Island turtles; uncaged in their world, on their terms.  
4.00pm – 11.30pm  
(select dates only)

**SeaDarwin**

**BOOKINGS ESSENTIAL**  
**CALL 1300 065 022**

Dock 2, Stokes Hill Wharf  
**WWW.SEADARWIN.COM**

**eco CERTIFIED**  
Advanced Ecotourism

# TOP END ITINERARIES

**Give us one day - sixteen days, we'll give you the trip of a lifetime**  
Over the next few pages the following itineraries give you an idea of some of the great experiences you can have in the Top End. These are meant as a starting point to customise your own individual adventure. For more suggestions and sample itineraries, visit [tourismtopend.com.au](http://tourismtopend.com.au) or call 1300 138 886 or email [info@tourismtopend.com.au](mailto:info@tourismtopend.com.au)



# THE TOP END LOOP (5 DAYS)

## Wildlife & Wetlands Region, Kakadu National Park (Permit Required), Katherine Region and Litchfield Region

### Day 1 - Wildlife & Wetlands/Kakadu

Learn the culture of Aboriginal people with spear throwing and basket weaving. Overlook the region from the viewing platform at Window on the Wetlands. Experience a Jumping Crocodile Cruise, a relaxing wildlife and wetland cruise or take an airboat ride. Stop to see the abundance of native birdlife at Mamukala Wetlands. Visit the Ubirr Aboriginal Art Site in World Heritage Listed Kakadu National Park.

### Day 2 - Kakadu

Start the morning with a scenic flight over the wetlands and escarpments. Drop into Bowali Visitor Centre and see the interpretive displays and art gallery. Stop in at the ancient Aboriginal rock shelter at Nourlangie Rock and art sites. Climb to view magnificent escarpment views from Nawurlandja lookout. See the sunset with a Yellow Water Cruise to a place forgotten by time where nature is raw.

### Day 3 - Katherine Region

Head 3 hours south to Edith Falls plunge pools. Travel to Katherine, an extra 30 mins further south, wander through the many art galleries and meet the artists or join in an Aboriginal Art cultural tour. Take a short drive to Nitmiluk Gorge Visitor Centre and see the interpretative displays. While at the gorge, take a gorge cruise or canoe and swim in the gorge, weather permitting. Enjoy an outback experience and bushfire damper dinner under the stars.

### Day 4 - Pine Creek/Adelaide River/Batchelor/Litchfield

Drive 1 hour north to the old gold rush mining town of Pine Creek. Here you can visit the historic railway heritage museum and take in the stunning views from the lookout. Continue along the Stuart Highway to the Adelaide River township where you can wander through the War Memorial Cemetery. Before arriving in Litchfield National Park you will pass through the township of Batchelor. There you will find a butterfly farm, quad bike tour, museum and plenty of places to grab lunch.

### Day 5 - Litchfield/The Peninsula Way/Darwin

While driving into Litchfield National Park, stop at the termite mounds; take a refreshing dip in one of the many

cascading waterfalls and plunge pools in the Park or take a walk through nature. Stop in to Wangi Falls and take a scenic flight. On your way back into Darwin check out the famous Bird of Prey show and Ooloo Sandbar at the internationally renowned Territory Wildlife Park. Stop into the Berry Springs Nature Reserve to cool off in the natural springs.



Pine Creek - Mine Shaft Lookout



# THE TOP END ADVENTURE (7 DAYS)

## Wildlife & Wetlands Region, Kakadu National Park (Permit Required), Arnhem Land and Cobourg Peninsula

### Day 1 - Wildlife & Wetlands

Start the day with a nature walk and bird watching at Fogg Dam Conservation Reserve. Learn the culture of Aboriginal people with spear throwing and basket weaving. Overlook the region from the viewing platform at Window on the Wetlands. Experience a jumping crocodile cruise and a relaxing wildlife and wetland cruise.

### Day 2 - Wildlife & Wetlands

Experience an exhilarating airboat ride. Take a guided nature walk through termite mound fields and freshwater mangroves. See buffalo in the wild with a scenic helicopter flight. Join a guided fishing charter and catch the elusive Barramundi at popular Shady Camp.

### Day 3 - Kakadu National Park

Learn the ways of life for Kakadu's Aboriginal traditional owners at Warradjan Cultural Centre. Stop in at the ancient Aboriginal rock shelter at Nourlangie Rock and art sites. Climb to view magnificent escarpment views from Nawurlandja lookout. See the sunset with a Yellow Water Cruise to a place forgotten by time where nature is raw.

### Day 4 - Kakadu/Arnhem Land

Start the morning with a 2 hour drive to Gunbalanya in Oenpelli, (tidal river crossing, permits required prior to travel). Visit the Injalak Art Gallery and see local Aboriginal Art. Take a guided tour to sacred Injalak art sites with a local Aboriginal guide to see the many 'galleries' and to hear dreamtime stories. Take a 4 hour 4wd scenic drive through magnificent Arnhem Land country to Cobourg Peninsula.

### Day 5 - Arnhem Land

Cruise across the Cobourg Peninsula to Port Essington by boat to view the historic Victoria Settlement. Fish for giant trevally, coral trout and mackerel. View the first RAMSAR wetland in the world. Enjoy the pristine wilderness with a large variety of sea life and world's largest herd of purestrain Banteng cattle.

### Day 6 - Arnhem Land/Kakadu

Start the day by visiting Smith Point and learn the art of crabbing and catch dinner. Visit Black Point Jungle Ranger Station and learn about the history of European pioneers, Macassan Traders and the Aboriginal people. Explore the pristine white sandy shell covered beaches in the Garig Gunak Barlu National Park. 4wd through Arnhem Land returning to Kakadu National Park.

### Day 7 - Kakadu

Take an early morning scenic flight over the wetlands and escarpments. Drop into Bowali Visitor Centre and see the interpretive displays and art gallery. Visit Ubirr Aboriginal art site. Stop to see the abundance of native birdlife at Mamukala Wetlands.



Arnhem Land - Lonely Beach



Kakadu - Yellow Water Billabong



# THE TOP END EXPLORER (7 DAYS)

## Pine Creek, Daly River, Douglas-Daly, Litchfield Region and Peninsula Way

### Day 1 - Pine Creek/Douglas-Daly

Start your trip by visiting the old gold rush mining town of Pine Creek. There you can visit the historic railway heritage museum and take in the stunning views from the lookout. Stop in for a swim at Umbrawarra Gorge Nature Park (4WD only), an isolated gorge with steep red cliffs. Drop into the natural springs of Douglas Daly Hot Springs. Take a shaded riverine walk along Butterfly Gorge Nature Park (seasonal & 4WD only). See the amazing natural formation at 'The Arches' and the Waterhole.

### Day 2 - Daly River/Litchfield

Hire a boat for a morning Barramundi fishing on the Daly River. Stop into Nauiyu Community and see the historic Catholic Mission Church and local Aboriginal arts. Drive 2 hours to Adelaide River township where you can wander through the War Memorial Cemetery and stop in and visit the Adelaide River Railway Heritage Precinct.

### Day 3 - Batchelor/Litchfield

Before arriving in Litchfield National Park, you will pass through the Township of Batchelor. There you will find a butterfly farm, quad bike tour, museum and plenty of places to grab lunch.

### Day 4 - Litchfield

Spend the day in Litchfield National Park and stop at the Termite Mounds; take a refreshing dip in one of the many cascading waterfalls and plunge pools in the Park or take a walk through nature.

### Day 5 - The Peninsula Way

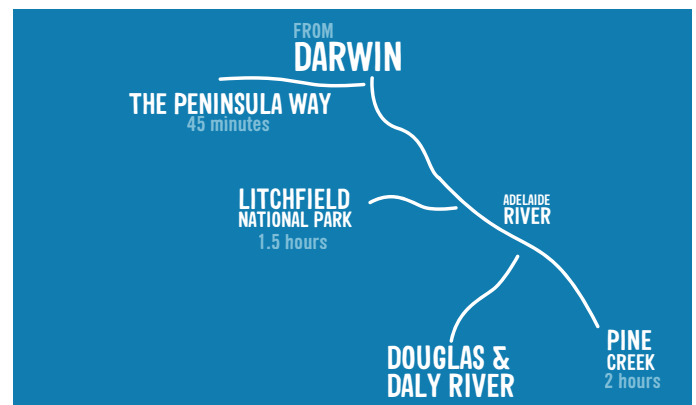
View WWII relics and Liberator Bomber memorial at Mandorah. Take a tour to the Mandorah wetlands region and then continue on the way to Dundee Beach.

### Day 6 - The Peninsula Way

Join an early morning fishing charter for some deep sea and reef fishing around the Peron Islands and catch pelagic, coral trout, snapper and sail fish or catch a Barramundi or a mud crab in Bynoe Harbour or the Finnis River.

### Day 7 - The Peninsula Way/Darwin


On your way back into Darwin check out the famous Bird of Prey show and Ooloo Sandbar at the internationally renowned Territory Wildlife Park. Stop in at the Berry Springs Nature Reserve to cool off in the natural springs. Return to Darwin for a sunset harbour cruise, a visit to the markets or a movie under the stars.





# THE BEST OF THE TOP END (16 DAYS)

**Groote Eylandt, Wildlife & Wetlands Region, Kakadu National Park (Permit Required), Arnhem Land, Katherine, Mataranka, Pine Creek, Daly River Region, Litchfield National Park and The Peninsula Way**



Wildlife & Wetlands Region - Airboat

## Day 1 - Groote Eylandt

Take a short 1 hour and 30-minute flight with Airnorth to Groote Eylandt and stay at the Groote Eylandt Lodge. Spend the day fishing with Groote Eylandt Fishing Safaris and try your luck at catching queenfish, giant trevally (GT), billfish, barramundi, spanish mackerel and golden snapper. For dinner have your catch personally cooked by their onsite chef.

## Day 2 - Groote Eylandt

Start the morning explore stunning scenery of Groote Eylandt or relax by the resort pool before catching your flight back to Darwin.

## Day 3 - Wildlife & Wetlands

Drive 1 hour to Window on the Wetlands where you can overlook the region from a viewing platform. Experience a jumping crocodile cruise, a relaxing wildlife and wetland cruise or take an airboat ride. Learn the culture of Aboriginal people with spear throwing and basket weaving. Stop in and enjoy bushwalking and bird watching at Fogg Dam Conservation Reserve.

## Day 4 - Wildlife & Wetlands/Kakadu

Stop to see the abundance of native birdlife at Mamukala Wetlands. Visit Ubirr Aboriginal art site. Join a guided cultural cruise and gain an insight into local Aboriginal culture. Drop into the Bowali Visitors Centre and see the interpretive displays and art gallery. During the Dry Season, Rangers run a free program of guided walks and activities throughout Kakadu.

## Day 5 - Arnhem Land

Book a guided day tour to Arnhem Land and visit the Injalak Art Gallery. Discover authentic art inspired by ancient dreamtime stories and the aboriginal art site at Injalak hill

and visit the community of Gunbalanya (Oenpelli).

#### Day 6 - Kakadu

Take an early morning scenic flight over the Kakadu wetlands and escarpments. Take a short drive to the ancient Aboriginal rock shelter at Nourlangie Rock and art sites. Climb to view magnificent escarpment views from Nawurlandja lookout. Stop in at the Waradjun Cultural Centre.

#### Day 7 - Kakadu/Katherine Region

Start the day with a Yellow Water dawn cruise to a place forgotten by time where nature is raw. Head 3 hours south to Edith Falls plunge pools. Travel to Nitmiluk National Park and visit the Nitmiluk Gorge Visitor Centre and see the interpretative displays. Enjoy an outback experience and bushfire damper dinner under the stars.

#### Day 8 - Katherine/Arnhem Land

Take an early morning scenic Heli-flight over the 13 gorges of Nitmiluk National Park. Jump on a cruise along the Katherine Gorge. Wander through the many art galleries and meet the artists or join in an Aboriginal art cultural tour. Stop to take a dip in the Katherine Hot Springs. Fly to the remote town of Nhulunbuy in the Gove Peninsula, East Arnhem Land.

#### Day 9 - Arnhem Land

Spend the day on a blue water fishing charter and enjoy the world class fishing on offer.

#### Day 10 - Arnhem Land

Pick up a 4WD hire car and take a short drive to Yirrkala Art Centre. Continue north to view the Roy (Malpi) Marika lookout for a view of Nhulunbuy. Discover the Dhimurru area by 4WD (Permit required from [www.dhimurru.com.au](http://www.dhimurru.com.au)). Fly back to Katherine.

#### Day 11 - Katherine/Adelaide River

Take a drive south to Mataranka township. Visit the Cutta Cutta Limestone Cave and take a guided tour, swim in Bitter Springs and Thermal Pools, pop into the Museum and Art Gallery. Visit the historic Elsey Station Homestead and the Memorial Cemetery home of 'We of the Never Never'.

#### Day 12 - Pine Creek/Douglas-Daly

Drive 2 hours north to the old gold rush mining town of Pine Creek. There you can visit the historic railway heritage museum and take in the stunning views from the lookout. Stop in for a swim at Umbrawarra Gorge Nature Park, an isolated gorge with steep red cliffs. Drop into the natural springs of Douglas Daly Hot Springs. Take a shaded riverine walk along Butterfly Gorge Nature Park (seasonal & 4WD only). See the amazing natural formation at 'The Arches' and the waterhole.

#### Day 13 - Daly River/Adelaide River

Hire a boat for a morning barramundi fishing on the Daly River. Stop into Nauiyu Community and see the historic Catholic mission church and local Aboriginal arts. Drive 2 hours to Adelaide River

township where you can wander through the War Memorial Cemetery and stop into visit the Adelaide River Railway Heritage Precinct.

#### Day 14 - Litchfield

Before arriving in Litchfield National Park, you will pass through the township of Batchelor. There you will find a butterfly farm, quad bike tour, museum and plenty of places to grab lunch. Upon arriving in Litchfield National Park, stop at the Termite Mounds; take a refreshing dip in one of the many cascading waterfalls and plunge pools in the Park or take a walk through nature. Stop into Wangi Falls and take a scenic flight.

#### Day 15 - The Peninsula Way

Take an afternoon charter and catch a barramundi or a mud crab in Bynoe Harbour and the Finniss river. Enjoy a relaxing afternoon watching the sunset views over Dundee Beach.

#### Day 16 - The Peninsula Way

On your way back into Darwin, check out the famous Birds of Prey show and Ooloo Sandbar at the internationally renowned Territory Wildlife Park. Stop into the Berry Springs Nature Reserve to cool off in the natural springs. Return to Darwin for a sunset harbour cruise, a visit to the markets or a movie under the stars.



**Katherine Region - Bush Tucker under the Stars**



**Groote Eylandt**



# FISHING THE TOP END & TRANSPORT

**Fishing in the Northern Territory is world class and there are many diverse fishing habitats on offer; lush billabongs, big tidal rivers, mangrove-lined estuaries, a scattering of islands and hundreds of kilometres of unspoilt coastline. The pristine coastal waters are where some of the best tropical sportfishing action in the world takes place.**

## **Must Do:**

- Try Heli or Airboat Fishing
- Book a spot on a bluewater fishing boat & hook up some of the big fish just outside of Darwin Harbour
- Head to Arnhem Land or the Tiwi Islands and stay in one of the remote fishing lodges - a true Territory fishing experience
- Target barramundi one day and sports fishing the next
- Combine a scenic flight or tour with your fishing experience

Darwin Harbour is full of exotic fish but those seeking adventure can head into Arnhem Land (incl. Groote Eylandt), over to the Tiwi Islands, down to the Victoria or Daly Rivers in the Katherine region or into the Gulf region for a truly unforgettable fishing expedition. Huge, wide rivers like the Daly and Victoria are prime barramundi haunts, as are the networks of beautiful waterways found in World Heritage-Listed Kakadu National Park and the Wildlife and Wetlands region.

Fishing in the Northern Territory is excellent all year round and while

barramundi are most active from March to May, anglers can fish successfully at any time for a range of species. The northern regions of the Territory are also home to an array of other great sport and reef fish, including giant trevally (GT), queenfish, spanish mackerel, cobia, black jewfish, golden snapper, red emperor, coral trout, marlin and sailfish.

Try your hand at mud crabbing. Darwin Harbour has a maze of mangrove inlets that play home to the mighty Northern Territory mud crab, delicious eating.

You can hire a boat or bring your own, take a fully-guided fishing safari, stay at a remote fishing lodge or charter a mothership - every type of angler and every type of fishing experience is catered for in the Northern Territory.

While fishing in the Northern Territory don't forget to register for the *Million Dollar Fish competition* - [www.milliondollarfish.com.au](http://www.milliondollarfish.com.au) for your chance to catch one of the prize tagged barramundi this season.

# Fishing Tours and Charters

## WILDCARD LUXURY CRUISES AND FISHING SAFARIS



**5 Smith Street, Darwin NT 0800**

**Phone:** 0448 114 413

**Email:**

[pruesence@wildcardluxurycruises.com.au](mailto:pruesence@wildcardluxurycruises.com.au)

**Website:** [wildcardluxurycruises.com.au](http://wildcardluxurycruises.com.au)

**Departs:** Arnhem Land Region

Nhulunbuy (Gove) & East Arnhem Land Exclusive Private Cruises in the most remote and untouched parts of the Northern Territory.

Come and experience the wild and untamed scenery of East Arnhem Land in complete luxury.



## OFFSHORE BOATS



**Darwin, Northern Territory**

**Phone:** 0407 212 255

**Email:** [info@offshoreboats.com.au](mailto:info@offshoreboats.com.au)

**Website:** [www.offshoreboats.com.au](http://www.offshoreboats.com.au)

**Departs:** Darwin Region

Darwin's premier reef and sport fishing charters. With a maximum of 5 guests, their expert guides will incorporate a variety of techniques including casting, jigging and reef fishing. Climb aboard their high speed 250hp Stabicraft and let their expert guides take you on the trip of a lifetime!



## GROOTE EYLANDT SPORTS FISHING



**1 Bougainvillea Drive Alyangula NT 0855**

**Phone:** (08) 8987 7077

**Email:** [tours@grooteeylandtlodge.com.au](mailto:tours@grooteeylandtlodge.com.au)

**Website:** [www.grooteeylandtlodge.com.au](http://www.grooteeylandtlodge.com.au)

**Departs:** Arnhem Land

Groote Eylandt, a fishing mecca in the Gulf of Carpentaria offers some of the most diverse fishing grounds in the world, including some 300 square km of prime, virtually unfished water. Four main areas cater for every angling experience: reef, bluewater, sportfishing, estuary and fly fishing.



## HELIFISH



**Phone:** 1800 88 FISH (3474)

**Email:** [info@helifish.com.au](mailto:info@helifish.com.au)

**Website:** [www.helifish.com.au](http://www.helifish.com.au)

**Departs:** Darwin Region & Wildlife and Wetlands Region

**Cost:** From \$850

Helicopter fishing specialists offering half, full and custom designed multi-day safaris! Flying over impressive landscapes, target the mighty Barramundi, Salmon, Mangrove Jack and other species! More than just a fishing tour - it's a photographers dream and a chance to WIN \$10,000! Here's to tight lines and dollar signs!



## COBOURG FISHING SAFARIS



**Phone:** 1300 148 809

**Email:** [info@cobourgfishingsafaris.com.au](mailto:info@cobourgfishingsafaris.com.au)

**Website:**

[www.cobourgfishingsafaris.com.au](http://www.cobourgfishingsafaris.com.au)

**Departs:** Darwin Region and Arnhem Land

We offer accommodated fishing charters within the fish-filled waters of the Cobourg Peninsula (Arnhem Land). Heralded as one of the best fishing destinations in Australia, the Peninsula is only an hour's flight from Darwin. Experience the first-class fishing the NT is famous for today!



## Vehicle Hire

### THRIFTY DARWIN



**64 Stuart Highway, Darwin NT 0820**

**Phone:** 1800 891 125

**Email:** [thrifty@rentacar.com.au](mailto:thrifty@rentacar.com.au)

**Website:** [www.thrifty.com.au](http://www.thrifty.com.au)

Thrifty are locally owned and operated, with an extensive fleet of passenger and 4wd vehicles. Whether you are heading to Litchfield National Park, exploring Kakadu or relaxing around town, our staff have the knowledge and advice to help you have an enjoyable and safe trip.



### THRIFTY KATHERINE



**Travel North, 6 Katherine Terrace,**


**Katherine NT 0850**

**Phone:** 1800 891 125

**Email:** [thrifty@rentacar.com.au](mailto:thrifty@rentacar.com.au)

**Website:** [www.thrifty.com.au](http://www.thrifty.com.au)

Centrally located on the main street in Katherine, renting a great vehicle from our Katherine office is easy. Alternatively, if you would prefer to drive to Katherine, you can choose from our extensive fleet of vehicles at any of our three Darwin locations.





# DISCOVERING DARWIN & SURROUNDS

**Darwin is a lively harbour city well-known as Australia's gateway to worldclass nature and cultural activities and experiences. With a population in excess of 145,000, it is a destination renowned for its tropical climate and colourful characters.**

Darwin is the place to enjoy fresh seafood, go fishing for the catch of a lifetime, watch the sun set while cruising Darwin Harbour and party at the lively clubs and bars. There's so much to learn and experience in Darwin. Experience Darwin's unique WWII history at East Point Military Reserve, Charles Darwin National Park, Darwin Aviation Museum, Darwin Military Museum and Defence of Darwin Experience and the Royal Flying Doctor Service Darwin Tourist Facility are just some of the locations that played a historic role during WWII.

Darwin is no hotter or more humid than Asian destinations such as Bali and Singapore, with year-round temperatures consistently around 32° Celsius, ensuring a fabulous outdoor lifestyle.

There is plenty to do and see around town or simply relax, recharge the batteries and enjoy the holiday atmosphere. There is a huge focus on outdoor activities - eating, drinking, shopping, movie-going, sailing and visiting the markets. You can eat laksa on the beach at the sunset markets, catch a band at one of many live music venues, cruise the harbour at sunset or relax in a deckchair watching a movie on the big screen under a canopy of stars.

With its diverse mixture of more than 60 nationalities Darwin offers year-round dining to suit all tastes and budgets. Choose from fine dining at East Point, one of many eateries on the Cullen Bay boardwalk, lively Mitchell Street, Darwin Waterfront, the family-friendly Darwin Sailing Club, Darwin Trailer Boat Club at

Fannie Bay, Darwin Ski Club, fish and chips on Stokes Hill Wharf, Dinah Beach or Fisherman Wharf...the choice is yours.



# Relive the drama

**The Bombing of Darwin Harbour 1942 brought to life**

BOMBING OF DARWIN HARBOUR

Royal Flying Doctor Service  
DARWIN TOURIST FACILITY

Stokes Hill Wharf Darwin  
rfdsdarwin.com.au | Open 7 Days  
08 8983 5700

**CROCOSAURUS COVE**  
In the heart of Darwin City

# CROCS IN THE CITY!

**HOME TO THE CAGE OF DEATH**

Explore the World's largest display of Australian reptiles!

9 interactive shows daily

Crocodile feeding  
11:30am and 2:30pm daily

Hold a baby crocodile

Free downloadable tour guide app available in 5 languages

**10% OFF ENTRY**  
WITH PRESENTATION OF THIS VOUCHER  
not valid with any other promotion

58 Mitchell St, Darwin City • 08 8981 7522 • croccove.com

TTE TOP 2019

**CROC CRUISE**

**MEERKAT ENCOUNTERS**

**CROCODYLUS PARK**

**BIG CROC FEEDING**

**CROCODYLUS PARK**

- More Crocs to see than anywhere else in Australia.
- Jump on the CROC CRUISE to get an up close crocodile experience.
- See our rare WHITE LIONS, Kangaroos, Wallabies, Emus, Tigers and Meerkats.
- Hold a baby croc and take the chance to FEED A 5m CROC, lion or Meerkat.
- Be picked up from your hotel door on our new hotel transit bus.

Only 15 minutes from Darwin CBD with hotel transit buses available

Feeding Tours: 10am 12pm 2pm 4pm  
Boat Tours: 11am, 1pm, 3pm

715 McMillans Rd, Berrimah  
(08) 8922 4500

[www.crocodyluspark.com.au](http://www.crocodyluspark.com.au)

## MUSEUM AND ART GALLERY ON THE NORTHERN TERRITORY



19 Conacher Street, The Gardens,  
Darwin NT

Phone: (08) 8999 8264

Email: info@magnt.net.au

Website: magnt.net.au

Closed Good Friday and 25 - 26 Dec 2019

MAGNT is the Northern Territory's premier cultural organisation. MAGNT's principal facility in Darwin is home to internationally renowned artistic, cultural and scientific collections, and research programs. Each year MAGNT presents a dynamic program of internally-developed exhibitions and the best travelling exhibitions from around Australia.



## PAPERBARK WOMAN



Shop 13 Arafura Plaza,  
24 Cavenagh Street Darwin

Phone: (08) 8941 7142

Email: paperbarkwoman@bigpond.com

Website: www.paperbarkwoman.com.au

Paperbark Woman has over 300 Aboriginal designed fabrics. We sell by the metre, LQs, FQs and kits. Fabrics are suitable for framing, table cloths, runners, cushions etc. We also create clothing, scarves, bags and other items suitable for gifts. We are an Aboriginal owned business.



## THE DARWIN HISTORY AND WARTIME EXPERIENCE



5 Smith Street, Darwin NT 0800

Phone: 0455 998 346

Email:

info@darwinhistoryandwartimeexperience.com.au

Website: www.dhwe.com.au

Departs: Darwin Region

Cost: From \$45.00 - \$125



The Darwin History and Wartime Experience offers a fun and informative tour through and around the city of Darwin in a genuine WW2 army truck! A great introduction to Darwin, we give a comprehensive overview of the city and its history.




facebook  
Competition

Sunset Cruises  
Dinner Cruises  
Charters

Weddings  
Private Functions  
Hen's Nights

Buck's Nights  
Corporate Functions  
Christmas Parties

Call 0417 381 977

[www.spiritofdarwin.com.au](http://www.spiritofdarwin.com.au)

Lenore Dembski  
Paperbark Woman  
Aboriginal Owned Business



- Over 300 Aboriginal designed fabrics
- Sell by the metre, LQs, FQs and kits
- Create clothing, scarves, bags and other items suitable for gifts

Shop 13 Arafura Plaza, 24 Cavenagh Street Darwin  
paperbarkwoman@bigpond.com | www.paperbarkwoman.com.au  
(08) 8941 7142

**MUSEUM AND ART GALLERY  
NORTHERN TERRITORY**

**Visit MAGNT, the Territory's premier cultural institution**

Government Partners

**magnt.net.au**

Australian Government | Australia Council for the Arts | Proudly sponsored by NORTHERN TERRITORY GOVERNMENT



**WAVE LAGOON - DARWIN WATERFRONT**

Cnr Kitchener Drive & Stokes Hill Road  
Phone: (08) 8941 7260  
Email: darwinwaterfront@nt.gov.au  
Website: www.waterfront.nt.gov.au  
Price: \$0 - \$7.00  
Opening times: 10.00am - 6.00pm daily

The Wave Lagoon is one of Darwin's coolest attractions. Located at the Darwin Waterfront, the Wave Lagoon has 10 different wave types which run for 20 minutes every half an hour. Boogie boards and floatation tubes are available, or bring your own.



**CROCODYLUS PARK**

815 McMillans Road Berrimah, Darwin  
Phone: (08) 8922 4500  
Email: crocpark@wmi.com.au  
Website: www.crocodyluspark.com.au

Only 15 minutes from Darwin (CBD), daily educational jumping croc feeding tours and croc cruises. Only Zoo in Darwin with native and exotic animals (meerkats, primates, lions, kangaroos etc). Croc museum with decades of research, baby crocs and snake handling. Thousands of crocs from hatchlings to 5 meters.



**CROCOSAURUS COVE**

58 Mitchell Street, Darwin NT 0800  
Phone: (08) 8981 7522  
Email: info@croccove.com  
Website: www.crocosauruscove.com

Located in the heart of Darwin City, Crocosaurus Cove is home to the world's largest display of Australian reptiles and the iconic "Cage of Death", Australia's only crocodile dive. Offering 9 reptile shows daily, including the Big Croc Feed Show. Adults: \$36, Senior: \$28, Child: \$23.



# MARKETS

## MINDIL BEACH SUNSET MARKET

**Gilruth Avenue, Darwin**

**Location from Darwin CBD:** 3km

**Day:** Thursdays and Sundays (April to Oct)

**Time:** 4.00pm - 9.00pm

Renowned for the tropical sunsets over Mindil Beach. Visitors can experience the vibrant, friendly and stimulating environment while enjoying the culinary delights on offer, and an extensive array of handmade craft, art and services. Live entertainment including live bands, street performers, cultural dance and fire shows.

## PARAP VILLAGE MARKET

**Parap Shopping Village, Parap**

**Location from Darwin CBD:** 4km

**Day:** Saturdays (year round)

**Time:** 8.00am - 2.00pm

This vibrant and colourful market place will enthrall you with its diverse food stalls, arts and crafts from locals artisans and its busy but relaxed atmosphere. Locals just can't pass up a Saturday morning without their laksa or fresh tropical smoothie.

## NIGHTCLIFF MARKET

**Progress Drive, Nightcliff**

**Location from Darwin CBD:** 10km

**Day:** Sundays (year round)

**Time:** 8.00am - 2.00pm

A casual wander around the market may unearth an unusual bargain or a unique gift with stalls displaying a range of original crafts, plants and recyclable goods. With plenty of shade and space to sit and enjoy the entertainment from local artists.

## RAPID CREEK FRESH PRODUCE MARKET

**Rapid Creek Shopping Centre, TowerRd**

**Location from Darwin CBD:** 11km

**Day:** Saturdays and Sundays (year round)

**Time:** 6.00am - 2.00pm

Spend a lazy Sunday morning getting a massage, followed with a delicious brunch before browsing the stalls for fresh produce. Specialising in a wide selection of fruit and vegetables, bric-a-brac, seafood, craft and an extensive variety of food stalls. There is live entertainment and performances.



## MALAK MARKETPLACE - ORGANIC FARMERS MARKET

**Chamber Crescent Car Park, Malak**

**Location from Darwin CBD:** 15km

**Day:** Saturdays (April - Oct)

**Time:** 4.30pm - 9.00pm

Darwin's first organic single-use + plastic free market, arts and craft and health hub, with a unique multicultural and creative flare. After opening in 2016, Malak Marketplace has become the iconic, family friendly location for a late Saturday afternoon / evening to share local culture, music, organic food and entertainment.

## PALMERSTON & RURAL MARKET

**Goyder Square, Palmerston CBD**

**Location from Darwin CBD:** 20km

**Day:** Fridays (May - Oct)

**Time:** 5.30pm - 9.30pm

Selling everything from hand-crafted jewellery and novelty items, fresh produce and a selection of exotic foods. Be entertained by great live music, multicultural dances, and let's not forget the kids - with rides, clowns, games, competitions and giveaways.

## FRED PASS RURAL MARKET

**Fred Pass Reserve, Cnr of Bees Creek Road and Stuart Highway**

**Location from Darwin CBD:** 30km

**Day:** Saturdays (year round)

**Time:** 8.00am - 1.00pm

Fred Pass Rural Market is bigger and better in its new location, the markets are held each Saturday throughout the year and include a varied selection of market stalls offering fresh produce, food stalls and local craft items.

## BERRY SPRINGS MARKET

**Cox Peninsula Road, Berry Springs**

**Location from Darwin CBD:** 50km

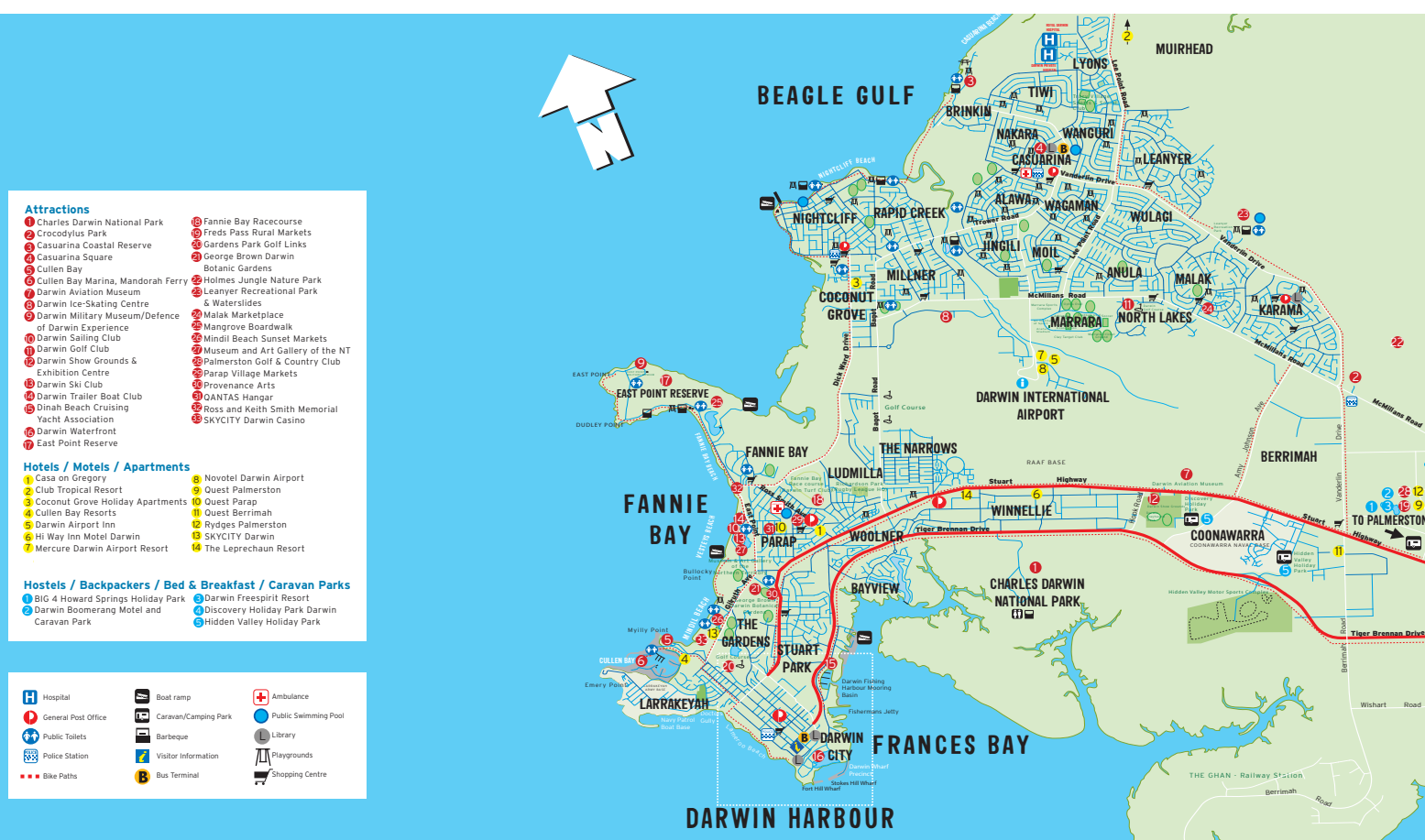
**Day:** Sundays (Mar - Dec)

**Time:** 8.00am - 12.00pm

Come along and join the locals for breakfast or maybe grab an early lunch. The Berry Springs Community Market has stalls ranging from fresh locally grown produce, to arts and crafts, plants and second-hand goods and local hand-made market products.



# DARWIN CBD



# DARWIN CITY AND SUBURBS



# DARWIN ACCOMMODATION

**Darwin City and surrounds boasts a range of accommodation designed to appeal to the comfort, needs and the pockets of all visitors to the region. Accommodation options are available in the heart of the city, at Cullen Bay Marina, near the Botanic Gardens and at the Darwin Waterfront, all within easy access to the CBD.**

Accommodation is also available just outside the city, convenient to the local attractions of areas such as East Point Reserve, the weekend markets, Stuart Highway, Casuarina Shopping Centre, Palmerston CBD and Darwin International Airport. All accommodation provides the convenience of off-street parking and easy access to public transport to transfer you into the city or to other sights and attractions around Darwin.

As you head 'down the track' out of Darwin, you will find accommodation unique to the region, with properties providing their own specialised facilities such as bed and breakfast,


shaded caravan parks, cabin accommodation and farmstays.

It is important to remember when planning your accommodation to book in advance, particularly during the peak season of May to October. Major festivals and events during this time can affect occupancy levels as well as pricing of accommodation. By booking in advance you will have secured the most reasonable rates and availability on offer at accommodation properties.

If you require assistance with your holiday planning, the helpful and friendly staff at the Visitor Information Centre are available

seven days, simply call 1300 138 886.

**Note: This guide includes a selection of accommodation options available in Darwin and the Top End region. A comprehensive list and an online booking facility can be found at [tourismtopend.com.au](http://tourismtopend.com.au)**



## ASTRA APARTMENTS



**5 Anchorage Court Darwin, NT 0800**  
**Phone:** 1300 797 321  
**Email:**  
 tony.cook@astraapartments.com.au  
**Website:** www.astraapartments.com.au

Fully self contained, serviced apartments ideally located in the Waterfront precinct adjacent to the Darwin CBD. The apartments are spacious, quiet and set in park like grounds with an in-ground pool for guests and a lagoon pool with beach as well as a wave pool.



## METRO ADVANCE APARTMENTS AND HOTEL




**55 Cavenagh Street, Darwin NT 0800**  
**Phone:** (08) 7979 2222  
**Email:** darwin.res@metrohg.com  
**Website:** www.metrohotels.com.au

Studio Rooms and 1 and 2 Bedroom Apartments, with full kitchen in the heart of the CBD. Pool, BBQ area, secure parking and free Wifi. With layouts designed to provide maximum comfort, you can work, cook or just relax, whether you are staying for business or leisure.



## PALMS CITY RESORT



**64 The Esplanade, Darwin NT 0800**  
**Phone:** (08) 8982 9200  
**Email:** reservations@palmcityresort.com  
**Website:** www.palmcityresort.com

Palms City Resort is a 3.5 star property located on the picturesque Esplanade in Darwin City. With a choice of Hotel Rooms, Garden Bungalows, Tropical Villas and Executive Villas all surrounded in tropical gardens the property's design is unique amongst the other city accommodation choices.



## CLUB TROPICAL RESORT DARWIN




**622 Lee Point Road, Lee Point NT 0810**  
**Phone:** (08) 8944 8500  
**Email:**  
 reservations@clubtropicalresortdarwin.com.au  
**Website:**  
 www.clubtropicalresortdarwin.com.au

In the northern suburbs of Darwin, just 200 metres from stunning Lee Point Beach, a relaxing destination that is perfect for business or leisure.



## CITY GARDENS APARTMENTS



**93 Woods Street, Darwin NT 0800**  
**Phone:** 1800 891 138  
**Email:** info@citygardensapts.com.au  
**Website:** www.citygardensapts.com.au

Darwin's original tropical boutique accommodation nestled in a quiet part of the CBD. 15 two bedroom fully self-contained apartments overlooking a lagoon style pool. Walking distance to Mindil Markets, Golf Course, Botanical Gardens, Cafes and Darwin Nightlife. Free parking, Wi-Fi and a complementary BBQ area.



## DOUBLETREE BY HILTON ESPLANADE DARWIN



**116 Esplanade, Darwin, NT 0800**  
**Phone:** (08) 8980 0800  
**Email:** esplanadedarwin.reservations@hilton.com  
**Website:** www.esplanadedarwin.doubletree.com  
**Price:** \$105 - \$355

Situated across from Darwin's beautiful Esplanade Park and within walking distance of the city centre, enjoy recreation facilities and comforting amenities. Spend time relaxing in Darwin's largest outdoor pool. Dine al fresco on the sun soaked terrace of the poolside restaurant and bar, Aqua, open daily for breakfast, lunch and dinner.



## RYDGES DARWIN CENTRAL



**21 Knuckey Street, Darwin NT 0801**  
**Phone:** (08) 8944 9000  
**Email:**  
 Reservations\_RydgesDarwinCentral@evt.com  
**Website:** www.rydges.com/darwincentral  
**Cost:** From \$109.00 - \$350.00

Rydges Darwin Central is situated in the heart of the city's shopping district. Business and leisure guests are perfectly placed amongst the city's eateries, nightlife and major tourist attractions, and enjoy the friendly service and luxury comfort that has become synonymous with Rydges name.



## VALUE INN



**50 Mitchell Street, Darwin NT 0800**  
**Phone:** (08) 8981 4733  
**Email:** info@valueinn.com.au  
**Website:** www.valueinn.com.au

Central, affordable accommodation that won't break the budget! All air-conditioned rooms feature a queen and single bed with ensuite facilities. Enjoy free secure parking, plunge pool, BBQ area, and 24 hour reception. Plus access to Melaleuca on Mitchell's rooftop pool and bar.



## MELALEUCA ON MITCHELL - DARWIN YHA



**52 Mitchell Street, Darwin NT 0800**  
**Phone:** (08) 8941 7800  
**Email:** reservations@momdarwin.com  
**Website:** www.momdarwin.com

Located in Darwin's vibrant backpacker district, Melaleuca on Mitchell - Darwin YHA has the best facilities in Australia! Chill out on our rooftop sundeck, enjoy 2 swimming pools, waterfall spa, and pool bar, plus fun free weekly activities. Standard and ensuite private and dorm rooms available.





**Melaleuca On Mitchell**  
backpacker accommodation



**DARWIN YHA**



**AWESOME BACKPACKING IN THE HEART OF DARWIN CITY**

Chill out on our huge rooftop sundeck and enjoy 2 swimming pools, waterfall spa, and pool bar!

Now offering free weekly activities, including our Street Art Walking Tour, Parap Market Tour, and guided fishing trip.

Wide range of air-conditioned private and dorm rooms available to suit all budgets.

52 Mitchell St, Darwin City | +61 (0) 8 8941 7800  
Book online @ momdarwin.com



**VALUE INN**



**ENJOY DARWIN'S BEST RESTAURANTS AND ENTERTAINMENT RIGHT AT YOUR DOORSTEP!**



**Property Facilities**

- Plunge Pool
- BBQ Area
- Free secure parking
- 24 hour reception
- Plus access to Melaleuca on Mitchell sundeck & bar

**Room Facilities**

- Queen & Single Bed
- Ensuite bathroom
- Air conditioning

50 Mitchell Street Darwin  
08 8981 4733 • reservations@valueinn.com.au

Book online @ valueinn.com.au for best rate availability



## Caravan Parks

**DARWIN FREESPIRIT RESORT**



901 Stuart Highway, Holtze NT 0829  
Phone: (08) 8935 0888  
Email: darwin@freespiritresorts.com.au  
Website: www.darwinfreespiritresort.com.au

A welcoming atmosphere, range of accommodation, caravan/camping, onsite bar and bistro, activities and entertainment programs. Only 17kms from the Darwin CBD, its centrally located to everything in Darwin, so you can easily see the sunsets, national parks and various attractions.



**HIDDEN VALLEY HOLIDAY PARK**



25 Hidden Valley Road, Berrimah NT 0828  
Phone: (08) 8984 2888  
Email: info@hiddenvalleyholidaypark.com.au  
Website: www.hiddenvalleyholidaypark.com.au

Nestled among lush tropical gardens and shady tree's you will find us, located only 10 mins from the CBD. Offering multiple accommodation options. Immaculate amenities and park facilities including camp kitchen and free BBQ's. Relax and unwind by the pool and enjoy the Tropical Lifestyle



**BIG4 HOWARD SPRINGS HOLIDAY PARK**



170 Whitewood Road, Howard Springs NT 0835  
Phone: (08) 8983 1169  
Website: www.big4howardsprings.com.au

25 minutes drive from Darwin our powered and ensuite sites, eco tents and cabin accommodation are set within tranquil surroundings. Relax and unwind by our pools, watch your children playing & having fun or take a day trip to nearby Berry Springs, Litchfield or Kakadu.



## DARWIN FREESPIRIT RESORT



**901 Stuart Highway, Holtze NT 0829**  
**Phone:** (08) 8935 0888  
**Email:** darwin@freespiritresorts.com.au  
**Website:** www.darwinfreespiritresort.com.au

A welcoming atmosphere, range of accommodation, caravan/camping, onsite bar and bistro, activities and entertainment programs. Only 17kms from the Darwin CBD, its centrally located to everything in Darwin, so you can easily see the sunsets, national parks and various attractions.



## ARGUS APARTMENTS



**6 Cardona Court Darwin NT 0800**  
**Phone:** (08) 9825 5000  
**Email:** reservations@argusdarwin.com.au  
**Website:** www.argusdarwin.com.au  
**Price:** From \$159

Renowned as Darwin's leading choice for serviced apartment accommodation, Argus Apartments offers discerning guests the opportunity to enjoy unrivalled expansive open plan living in your choice of one, two and three bedroom executive and premium apartments or lavish two-storey four bedroom luxury penthouses.



## RAMADA SUITES ZEN QUARTER



**6 Carey Street, Darwin NT 0800**  
**Phone:** (08) 7912 5212  
**Email:** reception@zenquarter.com  
**Website:** www.zenquarter.com  
**Price:** From \$95 - \$395

Spacious, fully self-contained hotel apartments with large balconies. Complimentary high-speed internet, Foxtel and free parking including spaces for high-set or long vehicles. Facilities include gym, 28 metre saltwater infinity pool and a licensed café, serving one of the best breakfasts in Darwin. All bookings receive free buffet breakfast.



## DOUBLETREE BY HILTON DARWIN




**122 Esplanade, Darwin, NT 0800**  
**Phone:** (08) 8943 3600  
**Email:** doubletreedarwin.reservations@hilton.com  
**Website:** www.darwin.doubletree.com  
**Price:** From \$115 - \$358

Enjoy a famous Darwin sun set over the horizon from the comfort of your Juliet balcony in your harbour view room. Located on Darwin Esplanade and within walking distance to the city centre. Spacious guest rooms and suites offer floor-to-ceiling windows. Indulge in superior service and modern amenities.



## OAKS ELAN DARWIN




**31 Woods Street, Darwin NT 0800**  
**Phone:** 1300 542 502  
**Email:** elandarwin@theoaksgroup.com.au  
**Website:** oakshotels.com  
**Cost:** From \$109 - \$499

Oaks Elan Darwin offers uninterrupted views over the city, Darwin Harbour and Frances Bay. Our hotel rooms and one and two bedroom apartments are contemporary in design with quality finishes. Guests can enjoy our resort-style leisure amenities including an outdoor lap pool, gymnasium and onsite restaurant.



## HILTON DARWIN



**32 Mitchell Street, Darwin NT 0800**  
**Phone:** (08) 8982 0000  
**Email:** hiltondarwin.reservations@hilton.com  
**Website:** www.darwin.hilton.com  
**Price:** From \$119 - \$369

Overlooking Darwin Harbour, Hilton Darwin offers stunning views and an ideal location in the heart of the city. The elegant rooms and suites are loaded with thoughtful amenities and contemporary features. We also offer a high-floor outdoor pool, gym and more.



## ARGUS HOTEL DARWIN



**13 Shepherd Street, Darwin NT 0800**  
**Phone:** (08) 8941 8300  
**Email:** reservations@argushotel.com.au  
**Website:** www.argusdarwin.com.au  
**Price:** From \$99

Argus Hotel, one of Darwin's newest CBD Hotels, consists of 102 Superior and Deluxe rooms. All rooms offer Juliette balconies, LCD TV & cable, plus free WIFI as standard. The property also features a plunge pool/spa, gymnasium and undercover secure parking. Rates include light continental buffet breakfast.





# THE PENINSULA WAY

The Peninsula Way region provides a tantalising taste of the Top Ends most pristine landscapes and unique wildlife within an hour from Darwin City.

## Must Do:

- Birds of Prey presentation at the Territory Wildlife Park
- Visit Dundee Beach
- Visit WWII sites, wetlands, termite mounds and finish off with a beach sunset
- Home made mango ice-cream is a must
- Swim in the local Berry Springs Natural Springs
- Go fishing or catch a crab or two

The Peninsula Way encompasses Berry Springs, Dundee Beach and Mandorah, travelling west off the Stuart Highway on the Cox Peninsula Road.

Locals consider The Peninsula Way as their best-kept secret; the perfect getaway for a weekend of relaxing by a spring fed creek, saluting a sunset on an isolated beach or hauling in a big fish within cooee of the pub. The Peninsula Way spoils action lovers for choice with fishing charters and four-wheel drive adventures. It is easy to spend a few days or more exploring The Peninsula Way.

### Berry Springs

Berry Springs Nature Park located just 60 kilometres south of Darwin is a favourite relaxation spot for locals and visitors alike. With two large spring-fed pools and a small waterfall fringed by pandanus and monsoon rainforest make for an

ideal spot for leisurely barbecues, swimming and walking.

Berry Springs is also the home of the world acclaimed Territory Wildlife Park, nestled on 400 hectares of natural bushland and showcasing the wildlife of Northern Australia in their natural habitats. There are six kilometres of walking trails and a free shuttle train to link the 26 major exhibits. Allow at least four hours to explore the park. Presentations and displays start from 10am daily.

While in the area why not try your luck with some land based fishing and catch a barramundi.

### Dundee Beach

This relaxed coastal town and popular fishing spot is 140 kilometres south-west of Darwin and a popular weekend destination for Top End locals. Fishing, boating and long walks at sunset are just some of

the activities to enjoy here. Dundee is a great place to target big, hard fighting sports fish.

### Mandorah

The beachside town of Mandorah is near the Peninsula's tip. Within easy access of Darwin, either by a 20 minute ferry trip from Cullen Bay, or 128 kilometres along the Cox Peninsula Road. There are excellent beaches, creek and bluewater fishing opportunities and convenient boat ramp access at Mandorah.

You can explore natural springs, wetlands and termite mounds rivalling those near Litchfield. Visit historic World War II sites including the Liberator Memorial - the crash site of a WWII Liberator bomber and the WWII bunkers, a submarine defence cable anchor site.

# Territory Wildlife Park

50 km from Darwin  
 Cox Peninsula Rd, Berry Springs  
 Tel: (08) 8988 7200  
[www.territorywildlifepark.com.au](http://www.territorywildlifepark.com.au)  
 Open 9am to 5pm, 7 days a week  
 Closed Christmas Day



Flight Deck



Aquarium




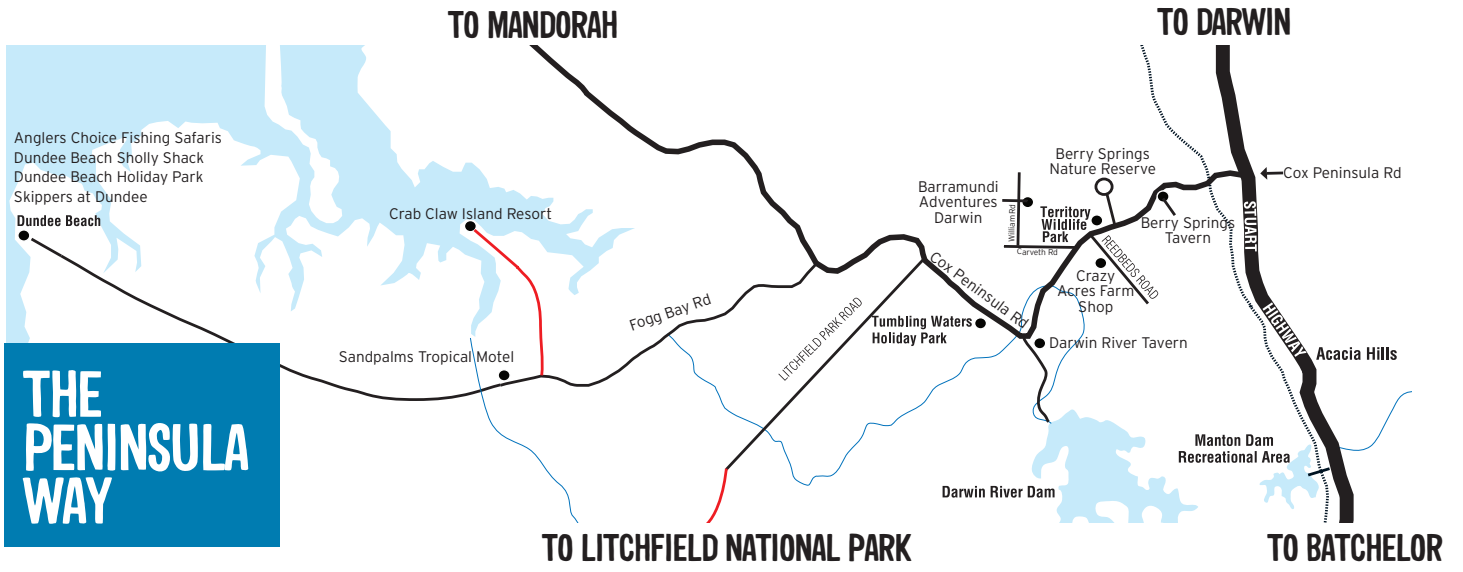
Monsoon Forest Walk



River Ray Encounter



Nocturnal House





# LITCHFIELD NATIONAL PARK

**Litchfield National Park is just an hour-and-a-half drive from Darwin and features a myriad of diverse environments including rugged sandstone escarpments, perennial spring-fed streams, monsoon rainforest, magnetic termite mounds, waterfalls and historic ruins.**

## **Must Do:**

- Visit Tjaynera (Sandy Creek) Falls, Blyth Homestead Ruins and the weathered sandstone columns of The Lost City by 4WD
- View the magnetic termite mounds
- View Florence Falls set amid the monsoon forest
- Cool off at Buley Rockhole, a series of cascading waterfalls and rockholes
- Visit Wangi Falls - one of the park's best swimming and picnic spots

This 1,500 square-kilometre park is an important area to the Koongurrukun, Marranuggu, Werat, and Warray Aboriginal people. The Finnis exploration was the first European connection to the area and the park was named after Frederick Henry Litchfield, a member of the expedition. For 75 years until 1955, the area was the centre for tin and copper mining. It then fell under a pastoral lease until it was designated a national park in 1986.

It's best to stay at least two days in Litchfield to experience the true beauty. With plenty of plunge pools and rockholes to keep you busy.

Litchfield National Park's major attractions are linked by a sealed road, although a four-wheel drive is necessary to access The Lost City and the Reynolds River Track. It is also possible during the dry season to travel by four-wheel drive down the Reynolds River Track to the Daly River Road.

The crystal-clear swimming holes and pleasant bushwalking trails make this park a favourite among Darwin locals. Meals and refreshments are available inside the park in and around Wangi Falls and you can stay overnight at a number of places in and along the road to the park that offer campsites, cabins and caravans, or in the small township of Batchelor - the gateway to Litchfield.

## The Tabletop Track - a Bush Walker's Delight

This long distance bushwalk offers the opportunity to experience the isolation of the Top End. You'll hike through extensive woodlands, along creeklines to scenic waterfalls and pools. The 39 kilometre circuit is suitable for experienced, well-prepared bushwalkers willing to carry their supplies (including water) and camp with minimal facilities. Note: The Tabletop Track is closed between October and June. For more information visit: [nt.gov.au/leisure/recreation/bushwalking-hiking/litchfield-national-park-tabletop-track](http://nt.gov.au/leisure/recreation/bushwalking-hiking/litchfield-national-park-tabletop-track)



## LITCHFIELD TOURIST PARK



**705 Litchfield Park Road,  
Finnis Valley NT 0845**

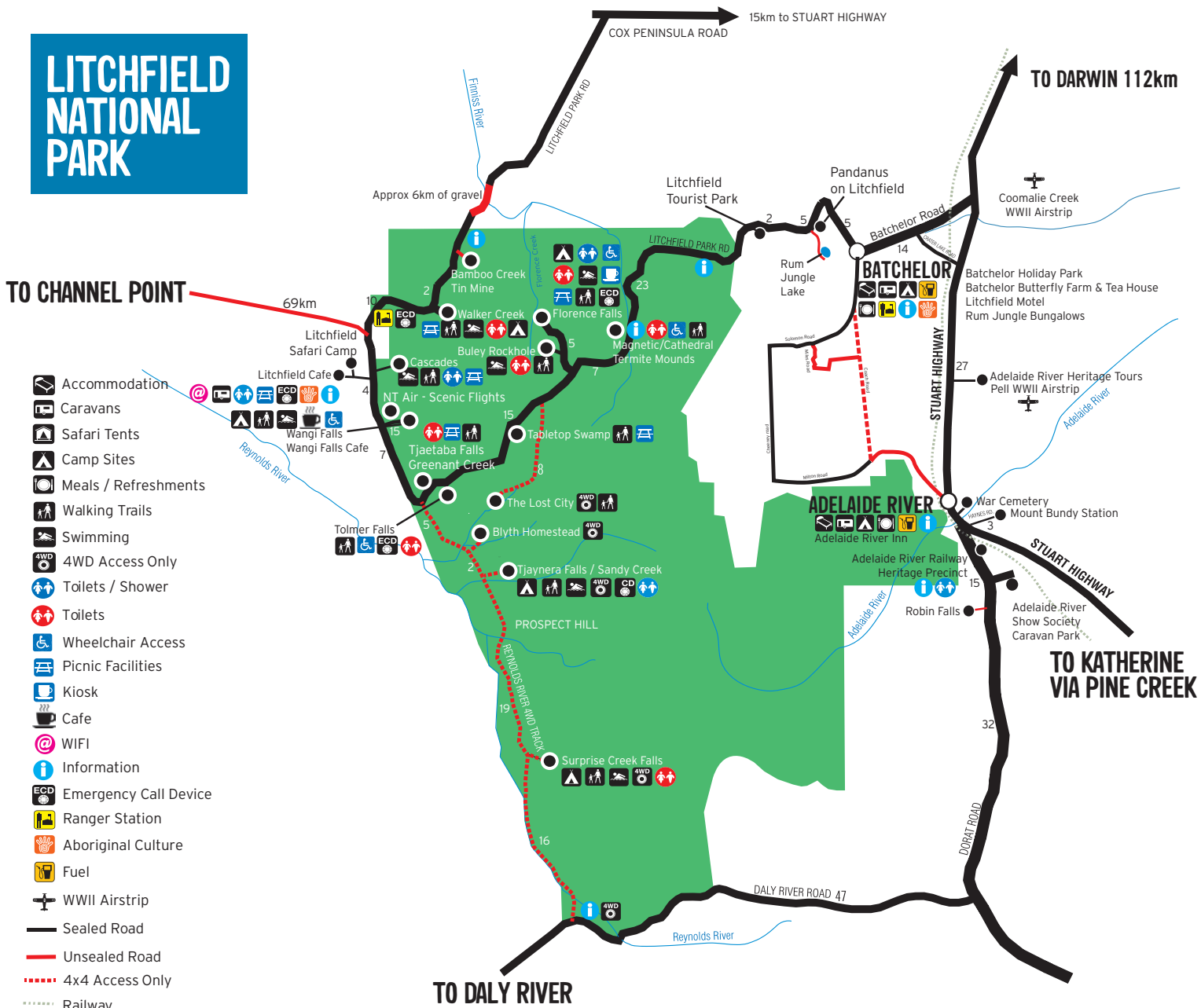
**Phone:** (08) 8976 0070

**Email:** [relax@litchfieldtouristpark.com.au](mailto:relax@litchfieldtouristpark.com.au)

**Website:** [litchfieldtouristpark.com.au](http://litchfieldtouristpark.com.au)

**Cost:** From \$15.00 - \$345.00

Stay closest to the entrance of Litchfield National Park - the ideal base for your Litchfield adventure. Enjoy the outback where cattle and horses roam freely over our back fence, native birds and wildlife make their home. Cabins, sites, cafe, swimming pool, guest barbecues, laundry and pet friendly.



# STAY AND EXPLORE THE GREATER LITCHFIELD REGION

Discover below why you need more than just a day trip to explore the Cox Peninsula, Berry Springs, Batchelor, Litchfield & Adelaide River regions.

TO ADELAIDE RIVER  
JUMPING CROCS,  
KAKADU & JABIRU



- FISHING
- SIGHTSEEING / TRACKS
- SWIMMING
- INDIGENOUS CULTURE
- BIRD WATCHING / WILDLIFE
- ACCOMMODATION / CAMPING
- REFRESHMENTS / SHOPS
- MEALS
- HISTORY / HERITAGE

**XX HRS** APPROX. DRIVING TIME FROM DARWIN

All maps and attractions within this document represent journeys and are not to scale. Drive times are approximate and some permits may apply. Information correct at time of printing, please check local conditions before starting your journey. IMAGES: Pitta © M Jerram, Red Collared Lorikeet © Ewan Bell, Rainbow Bee-eater © Tim Dolby,

# Attractions

## Termite Mounds

A major attraction seen on driving into the park are the many Magnetic and Cathedral Termite Mounds found on the floodplains, standing up to two metres in height in a north-south orientation. The configuration acts as a built-in temperature control mechanism, allowing the least possible surface area to be exposed to the heat of the sun.



## Buley Rockhole

A series of small waterfalls and rockholes that provide the perfect site to simply cool off and relax. For the bushwalker the Florence Creek Walk leads from Buley Rockhole to Florence Falls.

## Florence Falls

A spectacular double waterfall set amidst monsoon rainforest. There are 135 steps through rainforest to take you to the base of the falls, but if you don't feel like walking all the way a nearby viewing platform is ideal for sightseeing and photography. The falls have 2WD and 4WD campgrounds with showers and toilet facilities. Camping fees apply.

## The Lost City

Accessible by 4WD only (during the dry season, May to October) the impressive site known as 'The Lost City', reminiscent of the ruins of some lost civilisation, is a formation of sandstone blocks and majestic pillars formed and weathered by the elements. The site is some eight kilometres off the main Litchfield Park Road. No camping. Closed over the wet season.

## Tolmer Falls

The lookout to view these dramatic falls is located 400 metres from

the car park. There is no access to the gorge below as it is home to protected rare species of bats, the Orange Horseshoe Bat and the Ghost Bat. However, the Tolmer Creek Walk (1.6km) leads from the Lookout along Tolmer Creek. Note: No swimming or camping permitted at this location.

## Greenant Creek to Tjaetaba Falls

Allow 1.5 hours for this three kilometre return walk. Picnic tables near the creek provide a good place to take a break before taking the climb to the top of Tjaetaba Falls. The falls and area below are an Aboriginal sacred site - swimming downstream is prohibited. Toilet facilities available. Note: No swimming or camping permitted at this location.

## Blyth Homestead Ruins

Blyth Homestead is located just off the Sandy Creek Road. Within the park are the ruins of the old homestead built in 1929 by the Sergeant family. The homestead was eventually abandoned in the 1960s and is now preserved as a popular visitor attraction. No camping. Closed over the wet season.



## Surprise Creek Falls

Accessible by four-wheel drive only. A short walk through a shady monsoon forest leads to a large tranquil pool. A little further, a couple of round rock pools sunk into the rock face towards the start of these small but pleasant falls. A great cooling-off spot after a walk. Camping fees apply. Toilet facilities only. Closed over the wet season.

## Tjaynera Falls/Sandy Creek Falls

Nestling in an open valley luxuriant with paperbarks, the falls can be accessed by taking the 1.7 kilometre


walking trail. After your walk enjoy the usually uncrowded plunge pool. The falls are nine kilometres from the southern access track accessible by four-wheel drive only Toilet and shower facilities. Camping fees apply. Closed over the wet season.

## Cascades

A year-round waterhole suitable for swimming, Cascades features an all-weather access road to a new carpark, grassland viewing platforms and a walking trail from the picnic area to the top of Cascades. Toilet facilities available.

## Wangi Falls

The most popular because of its easy access. Wangi has a camping ground with all amenities including toilets, showers and free gas BBQs in designated areas and waterfalls surrounding a cool freshwater swimming hole. Meals and refreshments are available from the café at the Wangi Falls Centre. Camping fees apply.



## Walker Creek

Allow two hours for this 3.5 kilometre return walk. The trail leads to a shared picnic area with the opportunity for a cooling swim in a crystal clear pool. Camping spots are available along the trail - these must be booked on the reservation board. Closed over the wet season.

## Bamboo Creek Tin Mine

Easily accessed, just a short walk from the car park to the ruins of the old tin mine. Tin was mined here on a small scale from 1905, however adverse conditions of transportation and unfavourable wet season rains brought about the closure of the mine in the 1950s.



On 6 January 1941 he enlisted in the RAAF in Adelaide.  
 Training was posted to No. 2 Air Observers School at Mt  
 1941. On 2 January 1942, then Sergeant Des Grecian was  
 when a fractured oil pipe resulted in a forced landing at  
 injuries or damage.

On 15 June 1942 Des joined the 22nd Troop Carrier Squadron  
 to the Northern Territory and later to New Guinea. In August  
 supplies to Allied troops at Myola Lake and then flew to Pe  
 Bay. From the 22nd TCS he was posted to the General Recon  
 Point Cook and on to No. 67 Squadron, a maritime patrol  
 January 1943 to combat the submarine menace off Australia.

Following conversion to Catalina flying boats at Rathmines  
 months with No. 67 Squadron to 13 October 1943 and five  
 Operational Training Unit at East Sale, he joined No. 37 Squa  
 on 21 November. Equipped with Lockheed L10 Lodestar aircraft  
 Douglas C-47 (the military version of the DC-3 airliner), the  
 and transported troops and equipment to New Guinea.

Posted to No.34 Squadron, Des joined that unit on 8 March  
 Squadron had formed at Darwin on 23 February 1942 and had  
 Japanese prisoners before moving to Daly Waters, Batchelor,  
 Hughes, and Manbulloo (near Katherine) where it handed its  
 No 6 Communications Flight under Flight Lieutenant Clyde 'D'  
 on 31 December. Reformed at Parafield and equipped with  
 Havilland DH84 Dragon aircraft 34 Squadron returned to fly th  
 the Northern Territory before receiving the first of its Douglas C  
 transports in June 1943.

Des Grecian, by then a Flying Officer and first pilot on the C-47,  
 inland route via Oodnadatta and Alice Springs to Darwin with  
 Katherine, Batchelor, Groote Eylandt, Wyndham, Drysdale and T  
 three in the north of Western Australia. The aircraft had  
 C-47 registered G-ACT) and via C-3



# BATCHELOR & ADELAIDE RIVER

The townships of Adelaide River and Batchelor are steeped in history, from the early Chinese market gardens and military presence during WWII, to the discovery of uranium and the mining at Rum Jungle. The area was originally inhabited by the Kungarakan and Warai Aboriginal clans - the first Europeans to travel through the area were members of the Goyder survey expedition in 1869. The first settlement here was not established until 1870, a base for workers on the construction of the Overland Telegraph Line.

## Must Do:

- Take a guided tour to the Adelaide River War Cemetery and the Railway Heritage Precinct
- Visit the beautiful Robin Falls in Adelaide River. Just a short walk through the scenic bush surrounds, the area is home to a wide variety of flora and fauna
- Experience station life at Mount Bundy
- Walk amongst the butterflies at the Batchelor Butterfly Farm

## Batchelor

Batchelor, 'the gateway to Litchfield National Park', lies just 100 kilometres south of Darwin. Goyder's survey party passed through the area in 1869, and in 1874 a small roadhouse, the Rum Jungle Hotel, was constructed on the supply route. The present township stands on a section of land that was part of a demonstration farm established in 1912 by a Mr. E.L. Batchelor. The area began to flourish in 1949 with the discovery of uranium by John (Jack) Michael White. 1952 saw the expansion of the town when it became home for workers employed at the Rum Jungle Uranium Mine (White's Mine), Australia's first uranium mine and one of the greatest economic influences on the subsequent development of the Top End. Mining operations ceased in the early 1970s and Batchelor came under the control of the Northern

Territory Administration. Batchelor Institute, in the centre of town, originally occupied the single men's quarters of the mining company



## Adelaide River Township

Situated on the Stuart Highway 112 kilometres south of Darwin, Adelaide River offers a warm welcome to travellers. The township came to prominence following the completion of construction on the Overland Telegraph Line, followed by a hotel, police outpost and railway station. The town became a popular overnight stopover for travellers and prospectors enroute to Pine Creek following the discovery of gold there in 1871.



From 1939, with the build-up of World War II military activity, the town took on a major role as the location for a huge military base, with the 119 Australian General Hospital, army camps and thousands of service personnel stationed in the town and surrounding areas. Following the bombing of Darwin in 1942, Australian and American military headquarters were relocated from Darwin to the Adelaide River township. The town is now the site of the third-largest war cemetery in Australia, the resting place for some 63 civilians and 434 service personnel.

# Attractions

## MOUNT BUNDY STATION



**315 Haynes Road, Adelaide River NT**  
**Phone:** (08) 8976 7009  
**Email:** mt.bundy@bigpond.com.au  
**Website:** www.mtbundy.com  
**Cost:** From \$100 - 1500

Farm Stay Accommodation, Caravan Park and Campground near Adelaide River, just off the Stuart Highway. Great family stopover and ideal position to explore the Litchfield Region. Cottages, Outback Bar and Pizza, sealed road access. Pet friendly. Function venue.



## BATCHELOR HOLIDAY PARK



**37 Rum Jungle Rd, Batchelor NT 0845**  
**Phone:** 1800 188 343  
**Email:** reception@batchelorholidaypark.com.au  
**Website:** www.batchelorholidaypark.com.au  
**Cost:** From \$15 - \$240

Batchelor Holiday Park provides all types of accommodation including Ensuite sites Powered sites, Bush camping powered sites, Grassed shady tent sites, Ensuite cabins and Luxury 2-bedroom villas Mini golf, swimming pool & free WIFI. Wild birds are fed twice daily. We are a Pet friendly Park



## Adelaide River Railway Heritage Precinct

Corner of Stuart Highway & Dorat Road.

Open daily from 9.00am-5.00pm all year round. Staffed by volunteers. Construction of the Palmerston to Pine Creek Railway in 1888 was part of the great dream for a north-south transcontinental railway. Adelaide River, midpoint on the railway, boasted tea rooms and the largest bridge on the line (500ft in length). During World War II the Adelaide River Township was a major forward supply base and hosted a large military presence.

The Precinct features exhibits highlighting the way-of-life and infrastructure of the early and military history of the area. One featured exhibit is a section of Charles Todd's 1872 Overhead Telegraph Line.


The attraction is equipped to assist travellers with information on the many attractions in the area including the nearby national parks and significant World War II heritage sites.

## Robin Falls

The scenic Robin Falls is located 15km off the Stuart Highway along Dorat Road south of the Adelaide River township.

The falls are reached by taking a short rocky walk following a crystal clear creek through scenic bush surrounds. The area around the falls is home to a wide variety of flora and fauna unique to the

Top End region. This is the idyllic spot to get away from the crowds and enjoy a cooling swim.



## Adelaide River War Cemetery and Civil Cemetery

Open 24 hours. Free entry.

The site most visited in the town is the impeccably maintained war cemetery which marks the final resting place of 434 Australian, British and Canadian service men and women who lost their lives in the Top End during World War II. The central memorial is dedicated to 287 service personnel who were lost in Timor and the northern regions, who have no known resting place. The cemetery is maintained by staff of the Office of Australian War Graves. The War Cemetery adjoins the Civil Cemetery where 63 civilians including 31 Aboriginal people are buried. Among the civilians are nine Post Office workers who lost their lives on 19 February 1942 in the bombing of Darwin.



# DALY RIVER

Located between Darwin and Katherine, just off the Stuart Highway and an easy scenic drive, the area is famous for the Daly River and fishing the elusive barramundi.

## Must Do:

- Catch a Barramundi on the Daly River
- Purchase some of the local indigenous arts and crafts

The Daly River Region is the perfect place to get away from it all. The Daly River is famous for its fishing of the elusive barramundi, one of the most popular waterways in the Top End. Most of the accommodation in Daly River is found along the banks of the Daly River, with onsite or nearby river access. Take your own boat, or join a fishing charter.

“The Malak Malak welcome recreational fishers to their

country Recreational fishers should respect and recognise the cultural importance of these waters to the Malak Malak people”.

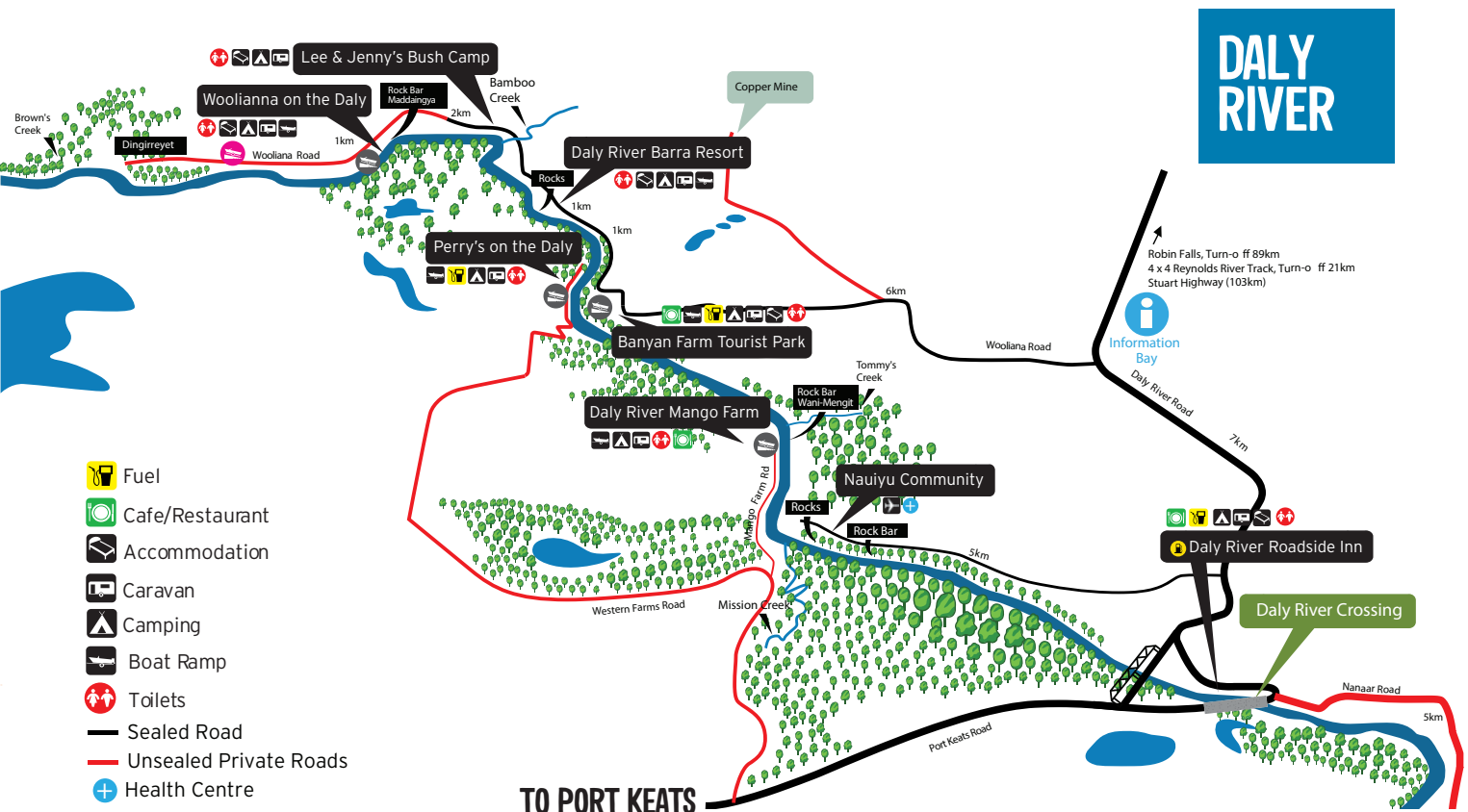
Each year the Daly River host the *Barra Classic*, *Barra National* and if you're lucky enough might have the chance to catch a tagged fish with the *Million Dollar Fish competition*.

While the Daly is prominently known for fishing, it is home to some

stunning scenery. Take the time to enjoy the remoteness of the region and unwind away from the hustle and bustle of life.

The Daly Region is also home to an array of beautiful indigenous arts and crafts.

While in the region don't miss out on the abundance of Top End mangos, in season September - October.



## Attractions

### Copper Mine


Copper was first discovered in the Daly River area in 1883, with mining occurring sporadically over the following 26 years. The machinery relics now visible on the site are indicative of the early mining techniques and technology of the late 19th and early 20th centuries. Nowadays, the site contains the remnants of the Northern Territory's first commercial copper mining enterprise and the graves of four deceased mine employees.

### Daly River Crossing

Daly River Crossing is a popular boating area that is renowned for its barramundi, scenic surrounds, and its diverse wildlife. Powerful saltwater crocodiles lurk beneath the tranquil waters, and millions of migratory birds visit the area each year.

## Accommodation

### DALY RIVER MANGO FARM



**Off Port Keats Road, Daly River NT**  
**Phone:** (08) 8978 2464  
**Email:** mangofarm@mangofarm.com.au  
**Website:** www.mangofarm.com.au

The Daly River Mango Farm offers large spacious & shady, powered & unpowered camping, caravan sites & cabin accommodation. Private boat ramp, mooring pontoons, camp kitchen, swimming pool, guest laundry, seasonal bistro, & bush walk with heritage listed Jesuit ruins. Pet friendly.

### BANYAN FARM TOURIST PARK



**611 Wooliana Road, Daly River, NT 0822**  
**Phone:** (08) 8978 2461  
**Email:** banyanfarm1@bigpond.com  
**Website:** www.banyanfarm.com.au  
**From:** \$25 - \$150

Banyan Farm campground and caravan park offers large shady and grassed sites right on the banks of the Daly River. A variety of cabin styles, seasonal Bistro and fishing charters available. Swimming pool, boatramp, mooring pontoons and pet friendly.



Saltwater crocodiles inhabit these areas, visitors are urged to look out for and observe crocodile warning signs as incidents with crocodiles have caused injury and death.

# Woolianna *on the Daly*

**Closest to the Action - Oasis in the Bush**

Located on the bank of the Daly River 260kms north of Katherine, Furthest downstream, less distance to travel to the best fishing hot spots.

- Boat Fuel
- Ice
- Gas
- Souvenirs
- Swimming Pool
- Laundry
- Boat Ramp
- Boat Hire
- Mango produce from Woolianna

**The Fishermans Lodge**  
 Two self-contained units overlooking a tropical garden and pool with joint washing machine facilities.  
 Unit 1 upstairs sleeps 4  
 Unit 2 downstairs sleeps 7

**Camping**  
 Woolianna has 50 powered, lawned and shaded sites as well as tent sites with excellent amenities.

**New Executive Villa Units -**  
 Villa 1 Queen Bed & 2 single  
 Villa 2 - 4 singles  
**Airconditioned, ceiling fans, open-plan dining, kitchen, lounge and satellite TV. Fitted with microwave, fridge, cooktop and own washing machine. Linen and towels supplied. Verandah with outdoor setting and BBQ.**

(08) 8978 2478  
 woolianna@bigpond.com  
 www.woolianna.com.au

# DOUGLAS-DALY

Located midway between Darwin and Katherine, just off the Stuart Highway and an easy scenic drive, the region is famous for its hot springs, gorges, bushwalking and an abundance of wildlife.

## Must Do:

- Have a relaxing swim in the Tjuwaliyn (Douglas) Hot Springs
- Explore the natural rock formations of 'The Arches'

Known as the Douglas Daly after its two major river systems, the region has become a favourite spot for travellers to spend time camping, fishing, bushwalking, and swimming.

Ooloo Crossing has also proven to be an excellent spot for barra fishing in the early dry and for black bream all year round.

A great spot for bird-watching and swimming are the Tjuwaliyn (Douglas) Hot Springs. Butterfly Gorge is another picturesque swimming area where the pools are fringed with paperbark trees over 50 metres high and the crevices in the rock faces are inhabited by thousands of butterflies.

Saltwater crocodiles inhabit these areas, visitors are urged to look out for and observe crocodile warning signs as incidents with crocodiles have caused injury and death.

## Attractions

The Arches and the Waterhole 'The Arches', located near Douglas Daly Tourist Park are a part of the Douglas River Esplanade Conservation Area, an amazing natural formation.



Tjuwaliyn (Douglas) Hot Springs Nature Park 47km from the Stuart Highway via Ooloo Road.

The popular Tjuwaliyn (Douglas) Hot Springs Park protects part of the Douglas River, where thermal pools create an oasis in the surrounding dry woodland.

The water attracts a wide variety of birdlife and mammals such as bandicoots, wallabies and flying foxes. The campground is accessible to all vehicles including caravans during the dry season. Swimming is available in the Douglas River but please test the temperature before entering, the further downstream the cooler the water.

### Butterfly Gorge Nature Park

4WD access only. Cool crevices in the rock face of beautiful Butterfly Gorge provide shelter for thousands of common crow butterflies. Rock pools provide a chance for a refreshing swim. The pools are shaded by paperbarks up to 50 metres tall. The sheer rock faces, edged by dense riverine vegetation and rocky spinifex country, offer shaded riverine walks and beautiful scenery.





# PINE CREEK

Established in the late 1800s, Pine Creek is located 90 kilometres north of Katherine. It is the Top End's only original mining town remaining from the 1870s gold rush era and is a treasure trove of heritage bush buildings and mining sites. Gold was discovered in 1871 by workers on the Overland Telegraph Line. Although small, the township offers a range of accommodation options, including caravan parks and cabins.

## Must Do:

- Explore the Pine Creek Railway Precinct and Miners Park
- Enterprise Pit Mine Lookout

Many of the original buildings still stand. The National Trust Museum building is the oldest surviving prefabricated structure in the Northern Territory. Originally the home of the Mining Warden in Burrundie, it was later moved to Pine Creek and over the years served as a doctors residence, clinic, dispensary, military hospital, post office and exchange. Today it houses the National Trust Museum and town library. Browse through the building and it's contents to gain an insight into the gold rush, local Chinese history, buffalo hunters and the Overland Telegraph Line. The Northern Goldfields Loop Heritage trail that takes you from Pine Creek to Adelaide River offers an insight into life during the era.

The Pine Creek Railway Precinct is home to the original terminus of an uncompleted transcontinental railway system. The railway's contribution to the development of the mining boom in the late 19th Century was profound and enabled the transport of machinery and equipment with greater ease to the mine fields than had been previously possible.

Pine Creek maintained its importance after the railway was extended to Katherine and during World War II when it became one of the four dispersal bases on the North Australian Railway. Miners Park has strong architectural and historical associations and remains a key feature in the township's heritage and streetscape.

FAMILY OPERATED • 4.5 STARS • AL A CARTE MENU

THE PINE CREEK RAILWAY RESORT IS A FAMILY RUN BUSINESS, WITH AIR-CONDITIONED CABINS WHICH ALL INCLUDE FOXTEL, COMFORTABLE BEDS WITH CLEAN LINEN AND ARE FINISHED WITH UNIQUE DECOR.

**OUR FACILITIES ALSO INCLUDE:**

- HOME MADE PIES AND CAKES DAILY
- INFORMATION CENTRE
- GIFT SHOP
- POWERED & UNPOWERED CARAVANS/CAMPING SITES
- LAGOON STYLE SHADED SWIMMING POOL
- POST OFFICE
- FREE WIFI
- BAR / RESTAURANT

P O BOX 182 PINE CREEK NT 0847  
**P** 8976 1001 • **F** 8976 1010 • **M** 0428 100 964

[www.PINECREEKRAILWAYRESORT.com.au](http://www.PINECREEKRAILWAYRESORT.com.au)

# Attractions

## Copperfield Recreational Dam

Copperfield Recreation Dam is a cool haven just six kilometres south-west of Pine Creek. This reserve has a deepwater lake surrounded by hills and is an ideal place to swim and relax with shady picnic areas and toilets nearby. Day use only, camping is not permitted.

## Enterprise Pit Mine Lookout

The Mine Lookout affords a panoramic view of the open-cut Enterprise Pit, left when Pine Creek Goldfields ceased operation in 1994. The water-filled pit is 135 metres deep, but before its closure, more than 764,000 ounces of gold were extracted from the mine. Old Chinese mine shafts can also be viewed close to the lookout. Sunsets viewed from this vantage point can be spectacular.



## Miners Park

Open daily. Free entry. This Bicentennial Park, next to the railway station and the old station master's residence, offers a fascinating look at the mining history of the region. It comprises an outdoor display of historic mining machinery and mining equipment from the old Pine Creek mines, together with interpretive signs, photographic displays and background information on mining history.

## Pine Creek National Trust Museum

The Museum has served a number of purposes over past years. It has been the home of a mining warden, a doctor's residence, clinic and

dispensary, and a military hospital.

More recently it was used as a post office and telephone exchange. The Museum houses displays of gold and gemstones, Aboriginal and Chinese history and historic equipment.

## Pine Creek Railway Resort

Built in the shape of two trains parked at a railway station, the reception and restaurant area is furnished and styled after Pine Creek's Chinese heritage. Complete with a showcase of images from local archives and attractions, the Pine Creek Railway Resort has already become a talking point up and down the Stuart Highway.

## Railway Station Museum

Open daily. Free entry. Located in the original station building built in 1888 which served as a communications centre until 1976.



Historic photos, maps and memorabilia depict the history of the North Australian Railway. Next to the station is an 1877 Beyer Peacock locomotive which was restored as a Centenary of Federation project by the Pine Creek Community Government Council. Believed to be the oldest restored locomotive in Australia, it operated between Darwin and Pine Creek from 1915 until it was finally decommissioned in 1945.

## The Northern Goldfields Loop

A journey on the Northern Goldfields Loop, an area rich in history as well as in minerals, is a journey through time.

The area, once the heart of the

goldfields, supported several towns. Follow the signposts off the Stuart Highway and explore the area, which is dotted with historic sites and ruins of those bygone days after many a change in fortune.

This intriguing place is located against a backdrop of shady creeks, magnificent salmon gums and unusual rocky outcrops.

## The Water Gardens

Open daily. Free entry. These water gardens in the middle of town were created after the old railway tracks were uplifted, leaving a series of unsightly trenches, which were then turned into a series of attractive ponds and landscaped gardens. Now a popular pleasant shady place for a quiet picnic or a walk.

## Umbrawarra Gorge Nature Park

Open daily subject to weather conditions. Accessible by 4WD only. Umbrawarra Gorge, located 22 kilometres south-west of the town of Pine Creek past Lake Copperfield, features a pleasant little creek running between steep red cliffs, and a series of swimming pools with sandy beaches. The first pool is about a 15 minute walk from the car park.

The gorge is excellent for exploring and if you are willing to rock-hop and swim, you can find some pleasant, secluded swimming holes, and from the clifftops witness some superb views. Surrounding bushland abounds with wildlife, making the area a naturalist's delight. Camping with toilet facilities is available, but bring your own drinking water.





# KATHERINE & SURROUNDS

**While its star attraction is undoubtedly the famous Nitmiluk (Katherine) Gorge, Katherine and its surrounds include great fishing, hidden natural wonders and a rich indigenous and pioneering history. The region stretches from the Gulf of Carpentaria to the West Australia border. Around 300 kilometres south of Darwin, Katherine is set on the banks of the Katherine River.**

## **Must Do:**

- Relax by the natural spring-fed pool of the Katherine Hot Springs.
- Visit Cutta Cutta Caves, a series of limestone caverns featuring sparkling columns, pillars and flowstones of calcite crystal
- Take a cruise or canoe along the magnificent Nitmiluk (Katherine) Gorge.
- Explore ancient rock art, crafts, galleries and culture of Katherine.

Katherine was named by explorer John McDouall Stuart in the late 1800s after the daughter of one of his expedition sponsors, and the gorge was renamed 'Nitmiluk' - meaning 'cicada place' - in 1989 when traditional owners, the Jawoyn Aboriginal people, gained title to the land, which is now Nitmiluk National Park.

The Katherine River flows through 13 separate gorges that carve their way through the Arnhem Land plateau. You can canoe, cruise and swim between sheer cliffs to the sandy freshwater beaches of

the main gorges and view ancient Aboriginal rock paintings high on the rock faces. Waterfalls and rock pools are found along more than 100 kilometres of walking tracks, beginning at the park's visitor centre. Katherine offers a wide range of accommodation, facilities and attractions, including museums, art galleries, character-filled pubs and historic sites. It is also home to the Tindal RAAF Base. Although the airfield was constructed in 1942, it is the Air Force's youngest operational base and one of Australia's most important defence installations.

Other attractions within easy reach of the town include the Cutta Cutta Caves Nature Park, the Katherine Hot Springs and Leliyn (Edith Falls).





- 4WDING • REMOTE CAMPING • CARAVAN PARK
- SWIMMING • FISHING • HOT WATER SPRING
- BIRDWATCHING • BUSHWALKING • CROC FEEDING
- AIR-CON ACCOMMODATION • HELICOPTER FLIGHTS
- LICENSED BAR • BOAT RAMP • AIRSTRIP • FUEL



One-million-acre family owned coastal property.

[WWW.LORELLASPRINGS.COM.AU](http://WWW.LORELLASPRINGS.COM.AU)



p: (08) 8975 9917 e: [mail@lorellasprings.com](mailto:mail@lorellasprings.com)  
fb: [www.facebook.com/lorellaspringsstation](http://www.facebook.com/lorellaspringsstation)

# Attractions

## Nitmiluk National Park

Just 32 kilometres from the town centre, the gorge system is the major natural attraction in the area - a visitor's delight of 292,800 hectares of natural wonder. There are 13 gorges in the system, carved out of the rock by torrential summer rains over millenia.

Commercially operated cruises on the gorge system are available, with a breakfast and sunset dinner cruise being popular options. Helicopter scenic flights are also available.

Within the gorge system are many fine examples of Aboriginal rock paintings that are thousands of years old.

Nitmiluk Gorge/Katherine River was the cultural and spiritual foundation for the first inhabitants of the area, the Jawoyn and Dagomen people, providing food and water for both spiritual and recreational needs.

## Nitmiluk Visitor Centre

The Visitor Centre is located at Nitmiluk (Katherine) Gorge. Information displays explain the geology, landscape and Aboriginal history of the national park. Informative staff are there to help you with tour enquires, information and to assist with walks and camping.

The Centre has toilet facilities, a souvenir shop and café. The dining area on the deck overlooking the Katherine River is the ideal spot to relax, enjoy a meal or just savour a cooling drink and take in the glorious sunset.

## Leliyn (Edith Falls)

Located on the western boundary of Nitmiluk National Park, the paperbark and pandanus fringed natural pool at the base of the falls is safe for swimming throughout most of the year. The area is also great for bushwalking. Open daily - subject to weather conditions. Free entry. Camping available and kiosk offering home cooked food.

## Cutta Cutta Caves

Located off the Stuart Highway 27 kilometres south of Katherine, Cutta Cutta Caves Nature Park covers an area of some 1,499 hectares. Ranger-guided tours of the cave system are conducted daily during the dry season. The caves are also home to the rare orange horseshoe bat and the ghost bat. The Jawoyn Aboriginal people have a long association with this area and evidence of their culture can be found throughout the park.



## Katherine Museum

The Katherine Museum was originally constructed as an air terminal during WWII and now contains an eclectic collection of artefacts, photographs, maps and pioneer memorabilia in an informative display. Outdoor and undercover exhibits illustrate a rich heritage of ingenuity in rural machinery and household equipment. Entry fees apply.

## The Jatbula Trail Walking Track

The famous Jatbula Trail is a 62 kilometre track traversing a variety of landscapes from sandstone escarpment to wet paperbark forests and features waterfalls, cultural sites and deep sandstone gorges.

The Jatbula Trail commences at Nitmiluk (Katherine) Gorge and culminates at Leliyn (Edith Falls), following the Edith escarpment overlooking the 17 Mile Valley. It takes around five days to fully experience the Jatbula Trail. There are designated campsites each with natural swimming holes, waterfalls or wide rivers to cool off in.

The Jatbula Trail is limited to only 15 hikers per day. You must book and pay a deposit in advance with the Parks Office on (08) 8972 1886. The trail is open between June and September, subject to weather conditions, camping fees apply.

## KATHERINE OUTBACK EXPERIENCE



**115 Collins Road, Uralla,  
Katherine NT 0850**

**Phone:** 0428 301 580

**Email:** [admin@katherineoutback.com.au](mailto:admin@katherineoutback.com.au)

**Website:**

[www.katherineoutbackexperience.com.au](http://www.katherineoutbackexperience.com.au)

**Price:** From \$0 - \$60

Multiple Golden Guitar winner Tom Curtain's award-winning show celebrates life on the land through real horse starting and working dog demonstrations, live music and humorous bush stories. Fun for all ages. Kids 5yr&U: Free. Offering Business Events, Guest Speaking, Private Tours, School Camps & Excursions.



## TOP DIDJ CULTURAL EXPERIENCE & ART GALLERY



**363 Gorge Road, Katherine NT**

**Phone:** 0414 888 786


**Email:** [sales@topdidj.com](mailto:sales@topdidj.com)

**Website:** [www.topdidj.com](http://www.topdidj.com)



Learn about Aboriginal Culture

- \*Paint your own rarrk painting using a reed brush
- \*Light a fire using two special sticks
- \*Throw a spear using a woomera
- \*View and purchase some of the best Aboriginal art & didgeridoos in the NT
- \*Hold and feed rescued wallabies



# Katherine Accommodation

## SHADY LANE TOURIST PARK



**257 Gorge Road, Landsdowne NT 0852**  
**Phone:** 1800 043 043  
**Email:** info@shadylanetouristpark.com.au  
**Website:** www.shadylanetouristpark.com.au

Quiet friendly atmosphere, 6km from the PO on the road to Nitmiluk. Self-contained studio cabins, 1 & 2 bedroom deluxe villas, special needs Cabin, foxtel, swimming pool, large shady powered sites, modern clean amenities, laundry, amenities for the disabled, free Gas BBQs, tour bookings and Internet.



## BEAGLE MOTOR INN



**2 Fourth Street, Katherine NT 0851**  
**Phone:** (08) 8972 3998  
**Email:** info@beaglemotorinn.com  
**Website:** www.beaglemotorinn.com  
**Price:** From \$135

Home of award winning Wiggo's Steak and Seafood Restaurant. Quiet location yet close enough to walk to town centre. Secure parking, pool, guest laundry and all your tour bookings. Customer service is our priority



## PALM COURT BUDGET MOTEL AND BACKPACKERS



**Corner Giles and Third Street, Katherine NT 0850**  
**Phone:** (08) 8972 2722  
**Email:** reservations@palmcourtbackpackers.com  
**Website:** www.palmcourtbackpackers.com  
 www.travelnorth.com.au

**Cost:** From \$27 - \$130  
 Friendly place to stay offering air-conditioned rooms all with ensuite bathrooms, communal kitchen, pool, BBQ facilities, tour desk and Nitmiluk Gorge transfers. Located only 5 minutes from the CBD, our friendly staff will assist with all your travel and tourist advise.



## PINE TREE MOTEL



**3 Third Street, Katherine NT 0850**  
**Phone:** (08) 8972 2533  
**Email:** reservations@pinetreemotel.com.au  
**Website:** www.pinetreemotel.com.au  
 www.travelnorth.com.au

**Cost:** From \$100  
 Stay at this comfortable and affordable Katherine motel. All rooms are spacious, with air conditioning, large LED TV, Foxtel, private ensuite and tea and coffee facilities and close proximity to local shops. An inviting pool in a tropical garden setting.



# Information Centres in the Area

## KATHERINE VISITOR INFORMATION CENTRE



**Cnr Lindsay Street and Stuart Highway, Katherine NT 0850**  
**Phone:** 1800 958 263 or (08) 8972 2650  
**Email:** visitor@kvc.nt.gov.au  
**Website:** www.visitkatherine.com.au

Known as the 'Crossroads of the North,' the Katherine Visitor Centre offers customised travel itineraries, tour and accommodation bookings including information on all there is to see and do in and around the NT region. Contact our friendly team today to plan your unforgettable experience.



## TENNANT CREEK VISITOR INFORMATION CENTRE



**Battery Hill Mining Centre Complex Peko Road, Tennant Creek NT 0860**  
**Phone:** (08) 8962 1281  
**Email:** info@barklytourism.com.au

Make the VIC your first stop. Housed within the historic Battery Hill Mining Complex welcoming staff dispense in-depth information on the Barkly region and far beyond. Take an Underground or Stamp Battery tour, view the museums, pick up a souvenir. Open daily during the season.



**Welcome to the heart of Australia's Timeless North - Nitmiluk Gorge.**



**Nitmiluk Gorge is an ancient waterway of 13 separate gorges, formed over countless millennia.**



The Jawoyn People invite you to explore their land, Nitmiluk National Park. Located 310 km south of Darwin and 30 km northeast of the township Katherine. Nitmiluk Tours is the sole provider of a range of touring and accommodation to suit all needs and budgets.

- ✓ Tours
- ✓ Cicada Lodge
- ✓ Scenic Flights
- ✓ Chalets
- ✓ Campground
- ✓ Cutta Cutta Caves

Our helicopter tours offer 10 products to allow guests to experience Nitmiluk both from a birds eye view, and on some tours land in secluded locations that are only accessible by Helicopter.

Nitmiluk Heli Touring is the only provider able to land within the National Park, and allows guests to visit remote ancient rock art sites, or enjoy swimming in remote waterfalls nestled in the escarpment – exclusively yours.

1300 146 743 | [nitmiluktours.com.au](http://nitmiluktours.com.au) | Find us on social media



# MATARANKA, STUART HIGHWAY & ROPER

**Mataranka township sits on the upper reaches of the Roper River, an hour's drive south-east of Katherine. With a population of about 250, it services outlying cattle stations and Aboriginal communities and is well-equipped with facilities for travellers. Attractions include the Mataranka Thermal Pool, Bitter Springs and the Never Never Museum with displays of local Aboriginal history.**

## **Must Do:**

- Stop in at the Daly Waters Pub for an outback pub experience.
- Learn about the history of the Mataranka Homestead and Elsey Station.
- Cool off in the picturesque waters of Bitter Springs.

The area was made famous in the Jeannie Gunn novel 'We of the Never Never' - written in 1905 about nearby Elsey Station. Elsey Cemetery, 21 kilometres south of the township, marks the resting place of many of the book's characters. At Mataranka Homestead there is a replica of the Gunn's original home. The Station is now administered by the local Aboriginal people.

Elsey National Park, on the eastern edge of Mataranka, is another of the region's natural attractions. The Roper River meanders through the park, flowing through waterholes and

tumbling over rocks and tufa dams. You can canoe and fish on the Roper River and swim at the palm-fringed thermal pools of Rainbow and Bitter Springs. Mataranka thermal pools are fringed by paperbark and palm forest and bubble at a constant temperature of 34° Celsius. Some 180 kilometres east is Roper Bar, a natural rock crossing separating the saltwater and freshwater sections of the Roper River.

Also in the area is Daly Waters, an outback town with a rich history. The Daly Waters Pub is the quintessential outback watering hole famous for

its bush hospitality, huge meals and quirky decorations on the walls.



# Attractions

## Bitter Springs

This tropical spring-fed thermal pool is located just two kilometres from Mataranka in Elsey National Park. Set among palms and tropical forest, it is an ideal location to bushwalk, swim or simply relax. Toilet facilities, picnic benches and barbecues are available.

## Daly Waters

Daly Waters, 273 kilometres south of Katherine has the distinction of being Australia's first international airfield. For almost 30 years, from the 1930s to the late 1950s, it was the focus of activity in the area. Initially, it was used for flying mail into the Northern Territory from Queensland. It then became a staging and refuelling point for Qantas international flights flying through Darwin and onto Singapore and other domestic flight services. By the beginning of World War II, military air traffic had replaced civilian air traffic. Although the aerodrome was closed to commercial traffic in 1965, the original Qantas hangar still stands, housing interesting facts, photos and equipment, where you can explore the terminal ruins and walk along the airstrip.



## Dunmarra

Dunmarra is located 316 kilometres south of Katherine. This roadside stop was named after a man called Dan O'Mara whose body was never found. The Aboriginal people of the area involved in the search couldn't pronounce his name and referred to him as 'Dunmarra'. Accommodation, caravan park, fuel and food are available.

## Elsey Homestead Replica

Open daily. Free entry.  
The Homestead is an authentic

replica especially constructed for the film 'We of the Never Never'. Every detail is duplicated down to the hand-hewn local cypress pine. Nearby Aboriginal gunyas, or wurlies, built with the advice of local Aboriginal elders can be seen.

## Elsey Memorial Cemetery

Located just 21 kilometres from Mataranka, the gravestones mark the resting place of many of the characters written about in the novel by Jeannie Gunn 'We of the Never Never'.

## Elsey National Park

Incorporating the spring-fed Roper and Waterhouse Rivers, the park offers opportunities for swimming, fishing, canoeing and bushwalking. Mataranka Thermal Pool, Bitter Springs, Stevie's Hole, Mataranka Falls and the tracks along the Roper River are some of the highlights of a visit. A popular activity is bird-watching. The rare Red Goshawk, Hooded Parrot, and Northern Rosellas are some of the many species to be observed. Camping and accommodation facilities are available near the thermal pool and at Bitter Springs, with bush camping at 12 Mile Yard on John Hauser Drive.

Roper River and surrounding areas support a range of plants and wildlife including the largest stand of *Livingstonia rigida* Palms in the world. The river is well known to anglers as one of the best spots to catch barramundi. A boat ramp is located at 12 Mile Yard off John Hauser Drive.

Restrictions: Outboard motor sizes are limited (maximum 15hp) at 12 Mile Yard boat ramp and National Park Fishing Restrictions apply. No pets. No generators.

## Larrimah

Larrimah, meaning 'meeting place' in the local Aboriginal language, is a small town 185 kilometres south of Katherine on the Stuart Highway. The town came into being in 1940 with the construction of the nearby Gorrie Airfield, a major airfield servicing the war effort and

later becoming the site of the rail head and shunting yards after the demise of the township of Birdum, remaining a busy terminus until the railway closed in 1976. Remains of the railway shunting yards near the Larrimah Hotel and remnants of World War II camp relics are dotted throughout town. Interpretive signs are located at the sites of the former BIPOD (Bulk Issue Petrol and Oil Depot) and the No. 45 Australian Camp Hospital, seven kilometres south of Larrimah.

The Larrimah Museum, housed in the old telegraph building, features displays and information about World War II activities in the area, the Overland Telegraph Line and the operation of the railway.

## Larrimah Pub

Originally the World War II Officer's Mess, the pub has some interesting memorabilia, as extensions were added using materials from the dismantled Birdum Hotel. It offers an ideal stop for history buffs - look out for the Pink Panther!

## Mataranka Thermal Pool

Open daily.  
Mataranka Thermal Pool located in Elsey National Park was dedicated as a reserve in 1967 to ensure the presentation of the thermal spring and surrounding palm forest. The pool is at a constant 34° Celsius and flows from Rainbow Springs at an amazing 30.5 million litres a day. Pets must be restrained in the private pet parking bay outside the park and the camping area.

## Roper Bar

The Roper Bar is 180 kilometres along the Roper Highway and well known as a great place to catch barramundi. This is where the Leichhardt Expedition of 1845 crossed the Roper River, named for John Roper, a member of this party. The bar was built in the early 1900s as part of the supply route for the Overland Telegraph Line. Accommodation, camping, fuel and a store are available. Turn east from the Stuart Highway, seven kilometres south of Mataranka.



# VICTORIA RIVER & TIMBER CREEK

**The Victoria River Region is south-west of Katherine and is most often visited while travelling between Katherine and the Kimberley region. The area's colourful scenery features grassy plains, boab trees and majestic gorges.**

## Must Do:

- Take in the panoramic view of the magnificent Victoria River from Policeman's Point
- Visit Gregory's Tree inscribed with the dates of Augustus Charles Gregory's North Australian Expedition
- Capture the ever-changing colours of the sandstone towers in the Keep River National Park on camera

The small township of Timber Creek, 286 kilometres west of Katherine and the region's main centre, is home to about 229 people. Fishing is Timber Creek's biggest drawcard and the beautiful Victoria River, running through deep valleys and gorges, is one of the Northern Territory's most scenic places to catch barramundi.

Closer to Katherine, Flora River Nature Park is a beautiful hideaway for those looking to escape from the crowds travelling west and should be accessed with a high set two-wheel drive vehicle or a four-wheel drive. Judbarra/Gregory National Park sitting at Timber Creek's doorstep and covering an area of some 13,000 square kilometres, features spectacular landscapes, prolific wildlife, ancient boab trees and significant remnants of Aboriginal and European history.

Historic Bullita Homestead is an old cattle outstation with stockyards where you can find out more about the park's nature, culture and history. Located just 19 kilometres northwest of Timber Creek is Gregory's Tree, a large boab that stands at the campsite of explorer Augustus Gregory's North Australian Expedition, undertaken between October 1855 and July 1856.

Keep River National Park, situated 180 kilometres west of Timber Creek, is a photographer's dream. The park encompasses towering sandstone landforms radiating a myriad of colours at sunrise and sunset.

The area is best explored on foot, following well-marked bushwalking trails. There are two camping areas in the park with barbeques, tables and pit toilets.

## Attractions

**Judbarra/Gregory National Park**  
Open daily. Free entry.

Judbarra/Gregory National Park is the Northern Territory's second largest national park, encompassing spectacular ranges, escarpments, gorges and eucalypt woodlands. A drive through the eastern section of the park along the Victoria Highway will reveal some of these landscapes while the easily accessed walks near the Victoria River Roadhouse provide close up experiences of the dramatic sandstone escarpment.

**Gregory's Tree**

Open daily. Free entry.  
Located in Judbarra/Gregory National Park 19 kilometres north-west of Timber Creek, a large Boab tree stands at the campsite of Augustus Gregory's North Australian

expedition, which was commenced in 1855. Gregory's Tree has special significance to the Ngarinman Aboriginal people and is a registered sacred site.

**Keep River National Park**

Open daily subject to weather conditions. Free entry.

This small park contains a diversity of landscapes. Visitors can explore sandstone ridges and 'Bungle Bungle-like' formations from the campgrounds. Spectacular walks include the two kilometre Gurrandalng walk which presents one magnificent view after the next; and the 5.5 kilometre Jarnem Lookout Walk which is particularly stunning in the soft light of early morning and late afternoon.

**Victoria River Crossing**

The Victoria River Crossing is 194 kilometres southwest of Katherine on the Victoria Highway. The stunning escarpment country provides the perfect backdrop for fishing tours and boat cruises, with Red Valley Gorge providing a shady and scenic rest area. The Victoria River Roadhouse is close to the crossing, and offers camping and accommodation facilities.

# BORROLOOLA & THE GULF

**Borrooloola, a remote community on the McArthur River in the Gulf of Carpentaria and once a frontier town, is now the capital of the Gulf region. It's home to four main indigenous language groups, the area includes many large cattle stations. Fishing and camping remain a way of life for locals and travellers chasing barramundi.**

## Must Do:

- Spend an afternoon swimming in the picturesque hot springs of Butterfly Springs
- Visit the towering sandstone pillars of the Lost City
- Take part in the Easter Fishing Classic and catch a prize barramundi in King Ash Bay
- Don't miss Seven Emu Station with culture, heritage, wildlife, coastal and river access, with the Shadforth family
- Visit Lorella Springs Wilderness Park and swim in natural hot and cold springs and waterfalls

King Ash Bay, a popular fishing spot 50 kilometres from Borrooloola, attracts thousands of visitors each year and a fishing competition is usually held over the Easter long weekend.

Barranyi (North Island) National Park, located in the Sir Edward Pellew Group of Islands, is a wildlife haven, providing a home to nesting turtles and migratory birds and offers excellent reef fishing opportunities. Access to the islands is limited, and visitors must contact Parks and Wildlife NT before making the journey.

Cape Crawford, at the junction of the Carpentaria and Tablelands Highways, is home to the famous Heartbreak Hotel. Cape Crawford is situated approximately 120 kilometres from the ocean and is so named because it is situated at the northern extremity or 'cape' of the Abner Ranges, first 'discovered' in 1880 by drover Lindsay Crawford.

The Abner Ranges are home to an impressive site known as the Lost City covering an area of some eight square kilometres and dotted with towering sandstone formations. These natural pillars conjure up images of skyscrapers, and are well worth a

visit. Helicopter flights which touch down in the Lost City give access to the site.

Surrounded by grasslands, escarpments, waterfalls and waterholes, Cape Crawford is within easy reach of Limmen National Park. The area is home to a stunning array of native wildlife.

## Attractions

**Barranyi National Park (North Island)**  
The park, in the Gulf of Carpentaria, is one of the Territory's most remote visitor destinations. This peaceful wilderness haven is the traditional home of the Yanyuwa people. Special features of the island park include long sandy beaches like Paradise Bay, a glorious stretch of white beach ideal for walking, beachcombing and birdwatching.

**Caranbirini Conservation Reserve**  
Open daily. Free entry.

Just 46 kilometres south of Borrooloola and easily accessed off the Carpentaria Highway, the reserve protects a diversity of habitats for such a small area, including sandstone hills and ridges, semi-permanent waterholes flanked by riverine vegetation, woodland and

intriguing sandstone spires.

### King Ash Bay

King Ash Bay is the location of the Borrooloola Boat and Fishing Club. The general store has fuel, ice and supplies. Campground, budget accommodation, houseboats and a boat ramp are available for visitors.

### Limmen National Park

Located 182 kilometres north-west of Borrooloola, this park is accessed from the Roper River Road or by travelling north from Cape Crawford. It features several large sandstone spires and rounded dome formations resulting from erosion of the sandstone escarpment. The main recreational activity is fishing throughout the towns and Limmen Rivers.

### The Lost City Formation of Ancient Columns of Sandstone

Located in the Abner Ranges the site of ancient columns of sandstone is isolated and access is by helicopter only from Cape Crawford. This is a breath-taking flight and well worth considering.

For further information contact the Tourism Top End Visitor Information Centre 1300 138 886



# ARNHEM LAND

**A truly magical location! Explore a spectacular landscape with unspoilt shores and timeless culture. The scenery is beautiful and diverse, it includes rugged coastlines, remote islands, rivers teeming with fish, lush rainforest, towering escarpments and savannah woodland. Arnhem Land is made up of 91,000 square kilometres of unspoilt wilderness in the middle of Australia's northern coast.**

## Must Do:

- View some of the most prized indigenous arts and crafts in the world, including the didgeridoo (Yidaki)
- Have an amazing cultural experience in places like Gunbalanya, Maningrida & Yirrkala
- Witness spectacular wildlife, scenery and rare birdlife then complete the day with a sunset you will never forget
- Experience some of the best fishing in the world. Catch a coral trout, red emperor, Spanish mackerel or a trophy bill fish or barra.
- Visit the ruins of early European settlement on secluded Cobourg Peninsula

Arnhem Land is a habitat for abundant wildlife including saltwater crocodiles, buffalo, dugong, nesting turtles and migratory birds. One of the last pristine areas in the world, its small population is predominantly Aboriginal people, whose traditional culture remains largely intact. The region is an exciting destination for travellers wanting authentic traditional cultural experiences.

There are many areas of historic significance including the ruins of an early European colony at Victoria Settlement in Garig Gunak Barlu National Park, on the secluded Cobourg Peninsula and the Black Point Cultural Centre which displays Aboriginal, Macassan and European histories of the area.

Gunbalanya (Oenpelli), one of the first stops east of Kakadu National Park, is an Aboriginal community

where indigenous artists gather at the Injalak Art and Craft Centre. Stone Country Festival is held in Oenpelli usually during August, when travellers can visit freely and enjoy the cultural activities without a permit.

The town of Maningrida, on the north coast of Arnhem Land, is famous for its indigenous art.

The town of Nhulunbuy is located on the Gove Peninsula, it is a major service centre, providing accommodation, supplies and offers spectacular beaches and great fishing. The hugely popular annual Garma Festival is held here from the 2 to the 5 August 2019, this event is not to be missed!

On the Island of Groote Eylandt the main town Alyangula is surrounded by waters that are a fishing mecca

and home to some of Australia's most prolific Aboriginal Rock art.

To enter Arnhem Land a permit from the Northern Land Council (NLC) is required phone (08) 8920 5100 or visit [www.nlc.org.au](http://www.nlc.org.au). If visiting Groote Eylandt no permit is required.

Once you arrive into Nhulunbuy to visit any of the beaches you will require a permit from Dhimurru Aboriginal Corporation phone 08 8939 2700 or apply online: - [www.dhimurru.com.au/permits.html](http://www.dhimurru.com.au/permits.html)

A permit is also required for the Cobourg Peninsula through Parks & Wildlife [www.parksandwildlife.nt.gov.au/parks/find/gariggunak](http://www.parksandwildlife.nt.gov.au/parks/find/gariggunak)

For details on Road Conditions visit: [roadreport.nt.gov.au](http://roadreport.nt.gov.au)


# Attractions - West Arnhem Land Cobourg Peninsula

## Aboriginal Art and Culture

Join a safari tour to Mount Borradaile and Injalak Hill and be guided to witness one of the most stunning Aboriginal cultural sites in Australia. View galleries of ancient rock art paintings which depict the indigenous history of the clans and show elements of the Dreamtime.

## Fishing

Considered to be one of the finest fishing spots in the country, the waters around the Cobourg Peninsula abound with spanish mackerel, giant trevally, queenfish and coral trout, whilst in the tidal creeks and estuaries barramundi, mangrove jack and threadfin salmon lie in wait to tempt the serious angler.



## Historic Sites

Take the time to visit Kennedy Bay and Port Essington where, over 190 years ago, the British made an attempt to establish settlements.

Explore the ruins at Fort Wellington (1827) and Victoria Settlement (1838) which met with failure - the harsh conditions proving too much for those early settlers.

## Wildlife Photography

For the keen photographer, the Cobourg Peninsula offers excellent opportunities to capture the true nature of this remote region. With an abundance of wildlife including buffalo, Timor ponies, wild boar, crocodiles and wallabies, and with an array of colourful birdlife, there is no better location in the Top End to capture that 'once-in-a-lifetime' shot.

## Garig Gunak Barlu National Park, The Cobourg Peninsula

Pronounced Gah-rig Goon-uk Bar-loo, is Northern Australia's first flora and fauna protected reserve, and the surrounding Cobourg Marine Park, provide an ideal habitat for many thousands of waterfowl and other bird species.

The Cobourg Peninsula, remote and rugged, is fringed with magnificent white sandy beaches. The Peninsula, recognised as one of Australia's most spectacular fishing locations, is accessible only by four-wheel drive from Oenpelli via Jabiru (it's

essential you report to the Ranger Station on arrival), or a 30 minute charter flight from Darwin.

The Peninsula is the perfect destination for hiking, birdwatching and plenty of opportunities to photograph this truly unique landscape.

A permit is required by visitors to stay overnight in the Park, whether you arrive by road, air or sea. To apply please visit: [nt.gov.au/leisure/parks-reserves/permits-for-parks/permits-for-cobourg-peninsula-garig-gunak-barlu-national-park](http://nt.gov.au/leisure/parks-reserves/permits-for-parks/permits-for-cobourg-peninsula-garig-gunak-barlu-national-park)

Access by road to the Cobourg Peninsula is not possible during the wet season. The area can be accessed by private air charter or boat.

For further information on accommodation and touring options in Arnhem Land contact Tourism Top End on 1300 138 886 [info@tourismtopend.com.au](mailto:info@tourismtopend.com.au) or visit [tourismtopend.com.au](http://tourismtopend.com.au)



# Attractions - East Arnhem Land

## Gove Peninsula

### Fishing

Fishing is a major drawcard for the region and Gove Peninsula as well as the Gulf of Carpentaria off the coast of Groote Eylandt offers some of the best sportfishing in the world. Fish are abundant - catches include red emperor, spanish mackerel and coral trout. A range of fishing charters are available from half day to extended island safaris - or boat hire can be arranged for a self-guided trip. The fishing in the region is all about options and something can be arranged to suit individual needs - talk to one of the licensed tour operators.

### Air Services

Airnoth has daily jet services to Gove airport from Cairns and Darwin. The Cairns-Gove flight is one hour and forty minutes and the Darwin-Gove flight is one hour and ten minutes. Airnorth also has daily direct flight services from Darwin to Groote Eylandt and the flight time is one hour and thirty minutes. Nhulunbuy and Groote, return airport transfers available for a nominal fee. Charter flights are also available to Arnhem Land from a range of operators. For details ask one of the friendly staff at Tourism Top End on 1300 138 886 [info@tourismtopend.com.au](mailto:info@tourismtopend.com.au)

### Touring the Region

The pristine environment can be enjoyed overland with eco-tours encompassing Yolngu culture and art, birds, flora and fauna. Other activities include scenic flights over spectacular landscapes, bushwalking, beachcombing, four-wheel driving, surfing and fishing.

### Travelling Overland

To travel the Central Arnhem Road (four-wheel drive only) requires crossing many Yolngu clan lands and a permit from the Northern Land Council (NLC) is required. There is no cost for this permit but it is necessary to monitor the numbers of people on the road to maintain this region. Contact the Northern Land Council in Nhulunbuy on

[#TourismTopEnd](#)

(08) 8986 8500 or [www.nlc.org.au](http://www.nlc.org.au)

Visitors to the recreation beach and river areas require a visitor's permit and should contact Dhimurru Land Management Aboriginal Corporation / Nhulunbuy on (08) 8393 2700.

Penalties apply for travelling throughout the region without a permit and visitors are requested to respect the wishes of the Traditional Land Owners.

Arnhem Land is scenic and enjoyable. If you're seeking adventure or simply a relaxing time, this is the place to visit.

### Baringura - Little Bondi

Visitors to the Gove Peninsula will be amazed by the quality of the beaches, ideal for picnics, and day trips. Daliwuy (Daliwoi Bay) is a popular fishing spot with the locals. Ngumuy (Turtle Beach) is a beautiful, sheltered sandy cove and Garanhan (Macassan Beach) has a historical link with the Macassan sea traders.

Note: Visitor's permit required.

### Gayngaru

Gayngaru is an area of lagoon wetlands extending some seven kilometres parallel to the beachfront. The lagoon, home to around 200 species of birds, has an over-water observation platform providing an ideal hideaway for keen bird watchers.

A marked walking trail offers easy access for those on foot. Guided interpretive tours are available. Note: Permits not required.

### Roy Marika Lookout

The Roy Marika Lookout offers visitors the opportunity to take in the extensive panoramic views of the town and its surroundings. Take time to look over the lagoon wetlands with their abundance of birdlife, the activity on Gove Harbour, the coastline, the town centre and the Gove buaxite mining operation. Note: Visitor's permit required.

The Gove Peninsula Arnhem Land is culturally strong, remote, pristine, easy to get to and has some of the best adventure fishing in the world! Yolngu people solely own Arnhem Land. Yolngu have lived in the region for tens of thousands of years with recognised land and marine estates. Clans live throughout Arnhem Land hunting fish, bush animals and seasonal bush foods. Today, Yolngu retain their cultural and spiritual links to the area.

East Arnhem Land is one of the last wilderness areas on earth, yet all services can be found in the town of Nhulunbuy, located on the Gove Peninsula approximately 750 kilometres by road from Katherine. The town is now an intricate part of the region, making it an ideal base from which to explore. Nhulunbuy has a lodge and motels in town. The Gove Airport is about 15 kilometres from town. Camping is possible at the recreation areas.

The Gove Peninsula is scenic with long white sandy beaches, azure waters and green vegetation. This is where the Gulf of Carpentaria meets the Arafura Sea and the temperature ranges between 28° and 30° with plenty of cool breezes.

For permits to visit recreational areas please contact the Dhimurru Aboriginal Corporation on 08 8939 2700 or apply online: [www.dhimurru.com.au/permits.html](http://www.dhimurru.com.au/permits.html)



Wessel Islands, Bromby Islets, English Company Islands, Elizabeth Bay, Bremer Island

Accessible by boat from Gove Harbour, these island groups and coastline offer unbeatable fishing opportunities. Outstanding bluewater and reef fishing, sportfishing and estuary fishing. Day and overnight camping trips can be organised by local charter operators. Note: Visitor's permit required.

#### Aboriginal Arts & Culture

The strong Yolngu culture in the region is evident in the range of arts and crafts. Contemporary Yolngu art is available in the form of milkwood carvings (unique to this region), bark paintings, screen prints, woven baskets and mats. Examples of traditional & contemporary art can be found at one of Australia's most renowned community-based traditional Aboriginal art museums at Yirrkala.

#### Nanydjaka - Cape Arnhem

Nanydjaka (Cape Arnhem), just a few hours drive from Nhulunbuy, has long white sandy beaches with sand dunes as far as the eye can see. This is the perfect destination for absolute peace, solitude and relaxation. Note: A visitor's permit is required.



## East Arnhem Land - Groote Eylandt

Groote Eylandt in the Gulf of Carpentaria in remote Arnhem Land, 650 kilometres east of Darwin, is one of Australia's last untouched wilderness areas. The third-largest island in Australia, Groote Eylandt is known for its pristine natural and marine environment, spectacular scenery, Aboriginal art and culture, and some of the best fishing in the world.



#### Environment

Pristine beaches, rugged sandstone plateaus, open woodland, monsoon vine forests, riparian woodlands, paperbark swamps and red sand hills. Surrounding the island in the aqua waters of the Gulf of Carpentaria is an equally special marine environment with complex reef systems that support an

abundance of fish and other marine species.

#### Fishing

Ideal breeding habitats—the archipelago's fringing coral reefs, rocky headlands and sand islands create plenty of sheltered breeding areas for bait fish. This abundance of bait is what brings in the big sportfish anglers love to catch. Every tropical species is here—sailfish, marlin, spanish mackerel, huge GTs, mangrove jacks, golden snapper, queenfish and the mighty barramundi.

#### Arts and Cultural

Stay at Groote Eylandt Lodge and spend some time at the excellent Aboriginal cultural centre. The local aboriginal people (Anindilyakwa people) communicate their traditions and stories through art, and Anindilyakwa Arts and Crafts showcases these stories through art styles that are unique to the Groote Eylandt archipelago.

From your base at the Walkabout you can explore our **unique location** & landscape of East Arnhem Land and the **culture** of the Yolgnu people.

With camp grounds, lodge accommodation, restaurants, bars & much more onsite we are **your home** at the end of the beaten track!

**For enquiries or reservations call 08 8939 2000 or book online at**

**walkaboutlodge.com.au**  
12 Westal Street, Nhulunbuy, NT, 0880 info@walkaboutlodge.com.au

# Accommodation

## GROOTE EYLANDT LODGE



**1 Bougainvillea Drive Alyangula NT 0855**  
**Phone:** (08) 8987 7077  
**Email:** reservations@grooteeylandtlodge.com.au  
**Website:** www.grooteeylandtlodge.com.au

Escape to this stunning island paradise, just a 90 minute flight from Darwin, and enjoy beautiful air conditioned waterfront rooms, a modern restaurant, viewing deck with unspoiled views of the ocean, resort style pool and dedicated meeting and convention rooms.  
 Airport transfers included.



## DAVIDSON'S ARNHEMLAND SAFARI LODGE



**Mt Borradaile, Arnhem Land, NT**  
**Phone:** (08) 8979 0413  
**Email:** info@arnhemland-safaris.com  
**Website:** www.arnhemland-safaris.com

An exclusively leased Safari Lodge nestled against the Arnhem Land Escarpment. Rugged ranges are fringed by idyllic billabongs, a stunningly beautiful wilderness and cultural landscape to the Aboriginal people. Valleys, overhangs and catacombs have been occupied for over 50,000 years with world class galleries of rock art.



# Tours

## LIRRWI YOLNU TOURISM



**5 Day Crossing Country Yolnu Homeland Tour**  
**Phone:** +61 8 8987 2828  
**Email:** info@lirrwitourism.com.au  
**Website:** www.lirrwitourism.com.au  
**Departs:** Arnhem Land Region  
**Cost:** \$2,399



Be welcomed into a Yolnu family and experience how the Yolnu people have an unwavering connection to their land and country. Join your hosts as they hunt, fish, cook, create art, tell stories and dance. Includes Yolnu guide, transport, accommodation and meals.  
 Departing from Gove and Nhulunbuy

## VENTURE NORTH SAFARIS



**4 Day Arnhem Land and Cobourg Peninsula Safari**  
**Phone:** (08) 8927 5500  
**Email:** info@venturenorth.com.au  
**Website:** www.venturenorth.com.au  
**Departs:** Kakadu National Park  
**Cost:** \$2,990



Journey straight into Arnhem Land and explore sacred rock art sites with an Aboriginal guide. Stay at our safari-style camp; Cobourg Coastal Camp. Enjoy good food, great guides and see something a bit different on this award-winning micro-group tour. **Also available as a 5 day option from Darwin.**



## LIRRWI YOLNU TOURISM



**One Day Gove or Yolnu Homeland Tours**  
**Phone:** +61 8 8987 2828  
**Email:** info@lirrwitourism.com.au  
**Website:** www.lirrwitourism.com.au  
**Departs:** Arnhem Land Region  
**Cost:** Gove Day Tour \$330  
 Bawaka Day Tour \$489



We are the traditional owners of East Arnhem Land. Explore our culture, sit with us, hear our stories, walk with us, share some knowledge. Full day tour of Gove and surrounds, or Bawaka Yolnu homeland. Morning tea, lunch, permits and Yolnu guide. Departing from Gove and Nhulunbuy

## LIRRWI YOLNU TOURISM



**5 Day Gay'wu Womans Yolnu Homeland Tour**  
**Phone:** +61 8 8987 2828  
**Email:** info@lirrwitourism.com.au  
**Website:** www.lirrwitourism.com.au  
**Departs:** Arnhem Land Region  
**Cost:** \$2,399



The Gay'wu (dilly bag) Women's Tour lets female visitors come together with their Yolnu sisterhood and learn about their culture, history and country. Join them gathering, cooking, weaving, painting, and story-telling and more. Includes Yolnu guide, transport, accommodation and all meals. Departing from Gove and Nhulunbuy





# KAKADU NATIONAL PARK

**World Heritage-listed Kakadu National Park, covering almost 20,000 square kilometres, is a place of contrasting landscapes and diverse habitats. Saltwater crocodiles lurk in freshwater billabongs dotted with lotus lilies. Rugged cliffs of the Arnhem Land escarpment hide deep sandstone gorges and pockets of monsoon rainforest. Waterfalls cascade into pools fringed with paperbarks and pandanus.**

## Must Do:

- Cruise Yellow Water wetlands and spot birds and crocodiles
- Take a scenic flight during the tropical summer (November - April) for a breathtaking view of Kakadu's magnificent Jim Jim Falls and Twin Falls
- Head to Gunlom and take the hike to the top of the waterfall, where it feels like you're standing on the edge of the world
- Take a cultural cruise on the East Alligator River. Birdwatch at Mamukala
- Join ranger activities including rock art site talks, painting and weaving

You can view the spectacular Jim Jim Falls, browse through galleries of ancient Aboriginal rock art at Ubirr and Burrungkuy (Nourlangie) or explore Yellow Water and Mamukala, wetland areas of international significance. Over 1000 plant species, a quarter of all Australian freshwater fish species, and over one third of all Australian bird species can be found in the park.



Kakadu's landscapes have been shaped by water with the Mary, Wildman, West Alligator, South Alligator and East Alligator Rivers teeming with wildlife. During the tropical summer from November to April, waterfalls along the Arnhem Land escarpment are at their most

spectacular, the lowlands are flooded, and the vegetation is lush.

Late in the dry season large flocks of magpie geese, whistling ducks, spoonbills, egrets and jabirus congregate around the remaining waterholes.

A number of Aboriginal clans reside in Kakadu National Park and the exquisite rock art galleries at Ubirr and Burrungkuy (Nourlangie) bear witness to their strong and ongoing connection with the land, having lasted for many thousands of years.

Other spectacular landmarks include Jim Jim Falls, Twin Falls, Maguk, Motor Car Falls and Gunlom. There are many established walking tracks, some accessible year round. Yellow Water boat cruises depart several times a day from Cooina, year round.

The Nature's Way tourism drive is a great way to explore the park.

The drive runs along the Arnhem Highway to Jabiru, follows the Kakadu Highway to Pine Creek, and continues south to Katherine and Nitmiluk National Park.

A visit to Kakadu should include a stop at the Bowali Visitor Centre near Jabiru, a small town within the national park, situated approximately 250 kilometres east of Darwin. The township offers a range of accommodation, including tent, caravan and camping, cabin, lodge and hotel accommodation. Resort style accommodation and camping is also available at South Alligator, on the Arnhem Highway, and Cooina near Yellow Water.

A number of safari camp style operations provide visitors with the opportunity to engage with indigenous guides in an authentic on-country experience. Plus, Kakadu's Crocodile Hotel, a crocodile-shaped complex, is one of a kind.

# Attractions

## Scenic Flights

Kakadu is dual World Heritage-listed, a worthy recognition that is difficult to comprehend from the ground, but abundantly clear from above. View varied landscapes, from floodplains to arid dry sandstone plateaus, mangrove and spinifex, tropical monsoon forest,

savannah woodlands, placid fresh water billabongs and raging seven metre coastal tides. Each with distinctly diverse fauna and flora, the ready food source and the heartbeat of Australia's original custodians. Viewing Kakadu from above is not only spectacular but also educational, explaining why Aboriginals have enjoyed a continuous existence in Kakadu for

many thousands of years, and why Kakadu is uniquely dual heritage listed - for nature and culture.

## Kakadu National Park Pass

Kakadu has a seasonal Park fee structure. All visitors require a Park Pass. Your pass includes Park entry, ranger activities and access to Visitors centres. **Buy your Park Pass online before you go at [www.parksaustralia.gov.au/kakadu/](http://www.parksaustralia.gov.au/kakadu/)**

- |                 |              |                        |                   |
|-----------------|--------------|------------------------|-------------------|
| Fuel            | Caravan      | Aboriginal Art/Culture | Unsealed Road     |
| Airstrip        | Camping      | Boat Ramp              | 4WD Vehicles Only |
| Cafe/Restaurant | Boat Cruises | Toilets/Showers        |                   |
| Accommodation   | Information  | Toilets                |                   |



### Bowali Visitor Centre

Open daily 8.00am-5.00pm. Free entry. Closed Christmas Day. Before exploring Kakadu National Park, get familiarised at the Bowali Visitor Centre where you can watch documentaries to help you gain a greater understanding of Kakadu's landscape and seasons, then take a walk through the interpretive displays. The friendly staff can bring you up to date on road conditions, free ranger-guided activities and give advice on which sites to visit. Videos are shown throughout the day giving different perspectives on Kakadu and its international significance. The habitat-based display and library gives detailed information about the park and how much there is to see and do. Take a look at Marrawuddi Gallery for Aboriginal arts and crafts, books and gifts, and then enjoy a coffee at the cafe.



### Gunlom Plunge Pool

Open daily during the dry season. Gunlom, located in the southern end of Kakadu, is the magical combination of waterfall and serene plunge pool, with shady gums cooling the picnic areas. A climb to the top of the waterfall provides sweeping views of the southern-most parts of Kakadu and a natural horizon infinity pool.



### Jim Jim Falls

Open daily during the dry season 6.30am-8.30pm subject to weather conditions. 4WD only. Whether the falls are raging with water or the merest trickle, this

majestic waterfall is a sight to behold. Set in the red ochre of the Arnhem Land escarpment, and boasting white sandy beaches and crystal clear water, it is worth the two kilometre return walk across rocks to appreciate this special area during the dry season.

### Jarrangbarnmi (Koolpin Gorge)

46km from the Kakadu Highway Seasonal access. 4WD only. Access to beautiful Jarrangbarnmi (Koolpin Gorge) is restricted. Those wishing to visit the site must obtain an entry permit and key to gain access. For details call (08) 8938 1140, Permits Officer, Kakadu National Park. Allow at least seven days for permit processing - book early to avoid disappointment.

[www.parksaustralia.gov.au/kakadu](http://www.parksaustralia.gov.au/kakadu)

### Maguk

Open daily during the dry season. 4WD only. A one kilometre bushwalk along Barramundi Creek leads through shady monsoon forest to the base of Maguk with its beautiful plunge pool and small waterfall - a truly scenic and tranquil place.

### Mamukala Wetlands & Bird Hide

Open daily, subject to weather conditions. In the dry season, Mamukala Wetlands and Bird Hide displays the spectacle of thousands of magpie geese and whistling ducks congregating to feed. You can watch them from one of the bird hides or amble along the marked walking trails beside the tranquil wetlands. Walks vary from one to three kilometres.

### Yurmikmik Walks

In the south of Kakadu, 26km from the Gunlom turn off. Open daily. A series of interconnected walking tracks providing a wonderful tropical summer experience. Boulder Creek (2km return), Motor Car Falls (7.5km return), Yurmikmik Lookout (5km return) and Kurrundie Creek (11km return - permit required - through Bowali Visitor Centre).

### Nature's Way Drive

This 457 kilometre drive starts in Darwin and finishes in Katherine. It follows the Arnhem Highway through the Adelaide River and Mary River wetlands to Jabiru in Kakadu National Park and continues along the Kakadu Highway to Pine Creek, where it joins the Stuart Highway (Explorer's Way). It then continues south to Katherine and Nitmiluk National Park. Here is a sample itinerary:



#### Day 1

Nature's Way from Darwin to Kakadu National Park - 257km to Jabiru

- Depart Darwin
- Stop off - Corroboree Park Tavern
- Visit Mamukala Wetlands
- Lunch at the Manbiyarra (Border Store) in Kakadu (dry season only)
- Guluyambi East Alligator River Cruise
- Explore Ubirr
- Overnight accommodation at Jabiru

#### Day 2

Experiencing Kakadu National Park - 52km Jabiru to Cooida

- Depart Jabiru
- Scenic flight over Kakadu
- Burrungkuy (Nourlangie) art site
- Visit Warradjan Aboriginal Cultural Centre
- Overnight - Cooida Lodge

#### Day 3

Kakadu National Park to Katherine via Pine Creek -

- Cooida to Pine Creek 165km - Pine Creek to Katherine 90km
- Depart Cooida
- Early Yellow Water Billabong cruise
- Pine Creek - lunch at Pine Creek Railway Resort
- Travel south to Katherine and explore Nitmiluk National Park

Be sure to observe all park safety signs and swim only where recommended. Carry and drink plenty of water, wear a hat, sunscreen and insect repellent and suitable clothing and footwear. Ensure your vehicle is well maintained and equipped for the length of time that you plan to be travelling and avoid strenuous activity during the heat of the day.

### Warradjan Aboriginal Cultural Centre

4.5km off the Kakadu Highway enroute to Cooida. Open daily. Free entry.

To gain an understanding of the connection Kakadu's Aboriginal owners have with this special part of the Top End, spend some time at the Warradjan Cultural Centre and learn the stories that gave them their laws. Members of local Aboriginal clans developed this centre to share their culture with visitors. The building has been styled in the shape of a pig nosed turtle, Warradjan, and is based on the theme, 'our land is our life'. Allow at least an hour to view and appreciate this attraction.

### Yellow Water Billabong

Open daily.

Yellow Water is one of Kakadu's best known landmarks. Located near Cooida Lodge, Yellow Water is home to crocodiles, birds, barramundi and other wildlife. The billabong, which floods to join other waterways during the wet season, attracts millions of birds each year, including jacana,

egrets, jabiru, sea eagles, magpie geese and a number of migratory bird species. Paperbark forests, pandanus and freshwater mangroves line the banks, and the water is dotted with beautiful pink and white waterlilies. Explore the billabong by joining a wildlife cruise, or witness an unforgettable sunset from the boardwalk and viewing platform.

### Burrungkuy (Nourlangie) Rock Art Site

Open daily.

The walls of the Burrungkuy art site have served as a shelter and canvas for thousands of years. Paintings such as Namarrgon, the Lightning Man, explore the relationship of the people to their country and beliefs. During the months of May until October, interpretive rangers invite visitors to join them and share their knowledge of this ancient gallery.

### Twin Falls

Open daily during the dry season. Boat cruise fee applies. 4WD only.

Twin Falls Gorge is set in the Arnhem Land escarpment.

Take a ranger-guided boat cruise, followed by a bushwalk and a scenic stroll along a boardwalk to the cascading falls. Sit down on the white sandy shore and be rewarded with panoramic views of the towering cliffs and sparkling waters.

### Ubirr

40km from Jabiru. Open daily. Subject to closure during wet season flooding. Ubirr is one of Kakadu's two most famous rock art galleries. The galleries can be viewed by following an easy one kilometre circular walking track. During the dry season, interpretive rangers give free scheduled talks about the ancient rock art. A moderately steep 250 metre climb takes you to a rocky outlook with views across the floodplains. Enjoying a spectacular tropical sunset from Nadab Lookout is not to be missed.

Note: The Traditional Owners of Ubirr request visitors to the park that no alcohol be consumed at this site.




 **Arnhemlander**  
Cultural & Heritage Tours


- Injalak Arts & Crafts
- Ancient Rock Art Sites
- Magnificent Flood Plains
- Inkiyu Billabong
- Towering Escarpment
- Comfortable 4WD Vehicles
- Experienced Guides
- Departs daily May - Nov


100% Aboriginal Owned & Operated by Kakadu Cultural Tours


**1800 525 238**  
**kctres@kakadu.net.au**  
**kakaduculturaltours.com.au**

**GULUYAMBI CULTURAL CRUISE**  
On the East Alligator River

 **KAKADU CULTURAL TOURS**





 Spectacular wildlife

 Experienced local guides

Experience the scenically spectacular East Alligator River with a local Aboriginal Guide  
100% Aboriginal Owned & Operated by Kakadu Cultural Tours

The Guluyambi Cultural Cruise is a unique boat tour on Kakadu's East Alligator River. Local Aboriginal guides provide guests with an insight into their culture, local mythology, the river's abundant food chain, traditional uses for many plants & animals as well as bush survival skills. Disembark on the Arnhem Land side of the river for a display of traditional hunting & gathering implements. Limited to just 25 guests, the Cruise ensures an intimate & personalised cultural experience.

**1800 525 238**  
**kctres@kakadu.net.au**  
**kakaduculturaltours.com.au**



# Tours, Charters & Cruises

## SACRED EARTH SAFARIS



### 3,4 and 5 day Kakadu & Top End Tours

**Phone:** (08) 8536 2234

**Email:** info@sacredearthsafaris.com.au

**Website:** www.sacredearthsafaris.com.au

**Departs:** Darwin Region

**Cost:** From \$1800

Explore Kakadu, Katherine and Litchfield on a small group 4WD tour with a maximum of 9 guests. Accommodated in Bush Bungalows, fixed Safari tents and station rooms, upgrade options are also available. Rock art, waterfalls, birdlife and crocs - all parts of your Top End Adventure!



## SACRED EARTH SAFARIS



### Private Charter Touring

**Phone:** (08) 8536 2234

**Email:** info@sacredearthsafaris.com.au

**Website:** www.sacredearthsafaris.com.au

**Departs:** Various Regions

**Cost:** From POA

Personalised private tours are great for families, incentives, groups of friends and special interests such as photography and bird watching. Glamping and accommodated tours are available, through the Top End, Red Centre and Kimberley. 6, 9 and 24 seat 4WD vehicles to choose from.



## KAKADU AIR



### Kakadu Scenic Flights

**Phone:** 1800 089 113

**Email:** reservations@kakaduair.com.au

**Website:** www.kakaduair.com.au

**Departs:** Kakadu National Park

**Cost:** From \$150

With so much of Kakadu inaccessible from the ground, a scenic flight with Kakadu Air is a must-do activity. Enjoy spectacular aerial views of the wetlands, escarpment, rock country, mighty rivers and waterfalls. 30 and 60minute flights available daily from Jabiru and Cooina.



## VENTURE NORTH SAFARIS



### 5 Day Kakadu, Arnhem Land & Cobourg Peninsula Tour

**Phone:** (08) 8927 5500

**Email:** info@venturenorth.com.au

**Website:** www.venturenorth.com.au

**Departs:** Darwin Region

**Cost:** \$3,490

See the highlights of Kakadu before journeying into Arnhem Land. Explore sacred rock art sites with an Aboriginal guide and stay at our safari-style camp; Cobourg Coastal Camp. Enjoy good food, great guides and see something a bit different on this award-winning micro-group tour.



## KAKADU CULTURAL TOURS



### Guluyambi Cultural Cruise

**Phone:** 1800 525 238

**Email:** kctres@kakadu.net.au

**Website:** www.kakaduculturaltours.com.au

**Departs:** Kakadu National Park

**Cost:** From \$52 - \$79

The Guluyambi Cultural Cruise is a unique tour on Kakadu's scenically spectacular East Alligator River. Local Aboriginal guides provides guests with an insight into their culture, local mythology, the river's abundant food chain as well as traditional bush survival skills. Come and count the Crocodiles.



## KAKADU CULTURAL TOURS



### Arnhemlander Cultural & Heritage 4WD Day Tour

**Phone:** 1800 525 238

**Email:** kctres@kakadu.net.au

**Website:** www.kakaduculturaltours.com.au

**Departs:** Kakadu National Park

**Cost:** From \$218 - \$273

With an endorsed guide in a comfortable 4wd you'll venture into Arnhem Land experiencing ancient rock art & occupation sites, Injalak Arts Centre & its artists, stunning scenery of billabongs, wildlife & towering escarpment. 100% owned by the Traditional Aboriginal Owners. Permits and lunch included.



## KAKADU TOURISM



### Kakadu Tourism Adventure Tours

**Phone:** 1800 550 401

**Email:** reservations@yellowwater.com.au

**Website:** www.kakadutourism.com

**Departs:** Kakadu National Park

**Cost:** From \$219

Kakadu Tourism Adventure Tours offers guests the chance to see the less accessible parts of Kakadu. Take an exclusive off-road adventure to visit the waterfalls, swimming holes and escarpments of Kakadu. The Adventure Tours offer 4WD all day tours that operate throughout the drv and shoulder periods.



## KAKADU TOURISM



### Yellow Waters Cruises

**Phone:** 8979 1500

**Email:** reservations@yellowwater.com.au

**Website:** www.kakadutourism.com

**Departs:** Kakadu National Park

**Cost:** From \$72 - \$99

Yellow Water Cruises provides visitors to Kakadu National Park the exclusive opportunity to explore breathtakingly beautiful Yellow Water Billabong through a guided cruise home to around 60 species of birds, including magnificent 'dancing' Brolgas and of course, up close encounters with saltwater crocodiles.



# KAKADU AIR

## YOUR SCENIC FLIGHT SPECIALIST

SCENIC  
FLIGHTS  
FROM \$150



BOOK TODAY

1800 089 113

RESERVATIONS@KAKADUAIR.COM.AU

WWW.KAKADUAIR.COM.AU

DARWIN • COOINDA • JABIRU



# kakadu<sup>®</sup>

NATIONAL PARK

World Heritage listed.  
Immerse yourself in  
nature, satisfy your  
appetite for adventure  
or nurture your curiosity.



Discover it for yourself

[kakadu.com.au](http://kakadu.com.au)




Australian Government  
Parks Australia



2017 Gold  
Australian  
Tourism Awards  
Major Tourist Attractions

# Accommodation

## COOINDA LODGE



**Kakadu Highway, Kakadu NT 0822**  
**Phone:** (08) 8979 0148  
**Email:** reservations@yellowwater.com.au  
**Website:** www.kakadutourism.com  
**Cost:** From \$139 - \$249

Cooinda Lodge, the gateway to Yellow Water Billabong, provides the ideal base to explore Kakadu National Park. With 48 air-conditioned lodge rooms, restaurant with full bar facilities, shop and petrol station. After a day of exploring the park, relax by the lagoon style outdoor feature pool.



## COOINDA LODGE CAMPGROUND AND CARAVAN PARK



**Kakadu Highway, Kakadu NT 0822**  
**Phone:** (08) 8979 1500  
**Email:** reservations@yellowwater.com.au  
**Website:** www.kakadutourism.com  
**Cost:** From \$20 - \$49

The Cooinda Campground & Caravan Park shady camping area offers 100 powered sites and 200+ unpowered sites, set in attractive shaded areas next to Yellow Water Billabong, and with access to Cooinda's wide range of facilities and services



## MERCURE CROCODILE HOTEL KAKADU



**Kakadu Highway, Kakadu NT 0822**  
**Phone:** 1800 500 401  
**Email:** reservations@crocodilehotel.com.au  
**Website:** www.kakadutourism.com  
**Cost:** From \$149 - \$249

Mercure Crocodile Hotel Kakadu is uniquely shaped to represent Kakadu's most famous inhabitant, the saltwater crocodile. Just 2 1/2 hours' drive from Darwin, Mercure Crocodile Hotel Kakadu is the only full service hotel in Kakadu National Park and is the ideal base to explore the magnificent expanse of Kakadu.



## ANBINIK KAKADU RESORT



**83 Jabiru Drive, Jabiru NT 0886**  
**Phone:** (08) 8979 3144  
**Email:** anbinik@kakadu.net.au  
**Website:** www.kakadu.net.au  
**Cost:** From \$42 - \$260

Anbinik Kakadu Resort won three NT Architect Awards in 2016. Anbinik offers a wide range of self-contained accommodation from a Jabiru base; Anbinik Suites, Bush bungalows, air-con double rooms, two bedroom air-con cabins & powered ensuite sites. New onsite restaurant. 100% Aboriginal owned & operated.



**08 8979 3144**

[anbinik@kakadu.net.au](mailto:anbinik@kakadu.net.au)  
[www.kakadu.net.au](http://www.kakadu.net.au)



**anbinik**  
**Kakadu Resort**

## HAWK DREAMING WILDERNESS LODGE



**Cannon Hill, Kakadu National Park**  
**Phone:** 1800 525 238  
**Email:** kctres@kakadu.net.au  
**Website:** www.kakaduculturaltours.com.au  
**Cost:** From \$289 - \$415

Located in an exclusive and restricted area of northern Kakadu known as Cannon Hill. Explore ancient rock art sites and experience spectacular sunsets on escarpment outliers over the wetlands. Only 12 tented ensuite cabins. Transfers, DBB and a sunset tour included. 3 day packages available.



*Explore kakadu from an Anbinik shelter*

- Multi Award Winning • Central to Kakadu Icons • Pool
  - New Seasonal Restaurant • Ensuite Sites • Cabins & Bungalows
- Ask about our Kakadu touring & accommodation packages



# WILDLIFE & WETLANDS

**The Wildlife & Wetland Region encompasses Mary River National Park, Adelaide River, Fogg Dam Conservation Reserve and Djukbinj National Park.**

## Must Do:

- Go back to nature and stay in a luxurious safari lodge
- Take an exhilarating ride on a guided air boat over the wetlands
- Enjoy a cruise on Corroboree Billabong, home to the highest concentration of saltwater crocodiles in the world and other abundant wildlife
- Hire a boat and catch the elusive barramundi at Shady Camp

Many believe the vast wetlands of the Mary River are the most beautiful in the Top End - home to a vast variety of birdlife, some of the biggest barramundi and the largest concentration of saltwater crocodiles in the world. Lagoons, canals and billabongs make up the waterways of the wetlands of the Mary River, which runs both north and south of the Arnhem Highway.

Mary River National Park incorporates many destinations worthy of exploration - Rockhole, Couzens Lookout, Brian Creek Monsoon Forest Walk, Jimmy Creek Monsoon Forrest, Point Stuart Coastal Reserve, Shady Camp, Mistake Creek, Corroboree Billabong and Hardies Four Wheel Drive Track.

### Touring the region

Exploring the region by two-wheel drive is a breeze, even on the unsealed roads, but during the wet season a four-wheel drive offers

greater freedom to explore those less accessible areas. Tour companies operating out of Darwin and Mary River also provide a service, relieving the visitor of any concerns about self-driving.



The Mary River is an angler's dream - popular fishing spots include Shady Camp within the national park, as well as Corroboree Billabong to the west of the national park. To book a fishing tour on the wetlands call Tourism Top End. For the independent traveller, small boats can be hired in Darwin, Point Stuart,

Shady Camp, Corroboree Billabong and Mary River. Guided boat tours are available out of Corroboree Billabong, Point Stuart, Rockhole Billabong and Mary River - but remember, be sure to book early! Air boat tours and helicopter scenic flights are also available in the Mary River region.

Join a guided bush tucker tour and learn about the rich Aboriginal culture, history and amazing landscape.

The billabongs, paper bark and monsoon forests support breeding populations of brolgas, egrets, black-necked storks, sea eagles, magpie geese and many more bird species. Without a doubt, Mary River National Park is a magical place.

A wide variety of accommodation is available in the region including caravan and camping sites, cabins and luxurious safari style lodges.

# Attractions

## Djukbinj National Park

Open daily (seasonal). Free entry. Located off the Arnhem Highway near Leaning Tree Lagoon turnoff. Part of the Marrakai Plains, Djukbinj National Park contains a portion of the catchment area and drainage for the Adelaide River. Consequently, the abundance of water year-round assures the park's importance as a favourite feeding and roosting site for a wide variety of waterbirds including magpie geese, egrets, jabiru and brolgas.



## Shady Camp

Point Stuart Road - 50km north off the Arnhem Highway. Access all year round.

In 1987 a barrage was constructed at Shady Camp on the Mary River to stop saltwater penetrating into the wetlands, the meeting of fresh and saltwater here offers some of the best barramundi fishing in the Top End. Mullet converge to feed on algae washed down by the stream of fresh water at the end of the wet with barramundi and other fish following to feed on the mullet. Shady Camp was named by John Stuart at the end of his epic journey to the Top End for the shade offered by the abundance of trees there at the time - the shade has now long since disappeared.

Boat hire is available from Point Stuart Wilderness Lodge.



## Mary River National Park

Located 150km east of Darwin along the Arnhem Highway

Tel: (08) 8978 8986. Open 24 hours. Free entry

The wide expanse of the Mary River National Park protects part of the Mary River catchment, where floodplains, billabongs, woodlands, paperbark and monsoon forest provide visitors with excellent opportunities for observing wildlife, fishing, four-wheel driving, bushwalking, camping and photography. A drive along Point Stuart Road offers the opportunity to experience the exceptional views of the Mary River system from Couzens Lookout, Brian Creek Monsoon Forest, Jimmy's Creek Monsoon Forest, Point Stuart Coastal Reserve and Mistake Billabong, which are easily accessible.

## Fogg Dam Conservation Reserve

66km east of Darwin on Arnhem Highway. Open 24 hours.

Free entry. Fogg Dam is only 45 minutes from Darwin yet it provides the most accessible place in the NT to experience the spectacular wetlands of the Top End at any time of the year. These wetlands are an amazing haven for the Top End's wildlife right on Darwin's doorstep. Like Kakadu, this reserve is enriched by the continued connection held by its Wulna Traditional Owners.



## Corroboree Billabong

105km east of Darwin off the Arnhem Highway. Open daily April to December. Free entry.

Partly unsealed road.

Take a leisurely drive from Darwin to Corroboree Billabong, a popular fishing location. With waterbirds and woodland wildlife, along with crocodiles to keep you company whilst you fish, you will have a pretty good chance of catching that elusive 'barra' or saratoga. Be amazed as

some of Australia's largest saltwater crocodiles drift lazily past. The billabong is also home to wild buffalo and an abundance of birdlife. Public access to a boat ramp is provided.

## Window on the Wetlands

Beatrice Hill, Arnhem Highway, Humpty Doo.

Tel: (08) 8988 8188. Opening hours: 8.00am-7.00pm daily. Free entry.

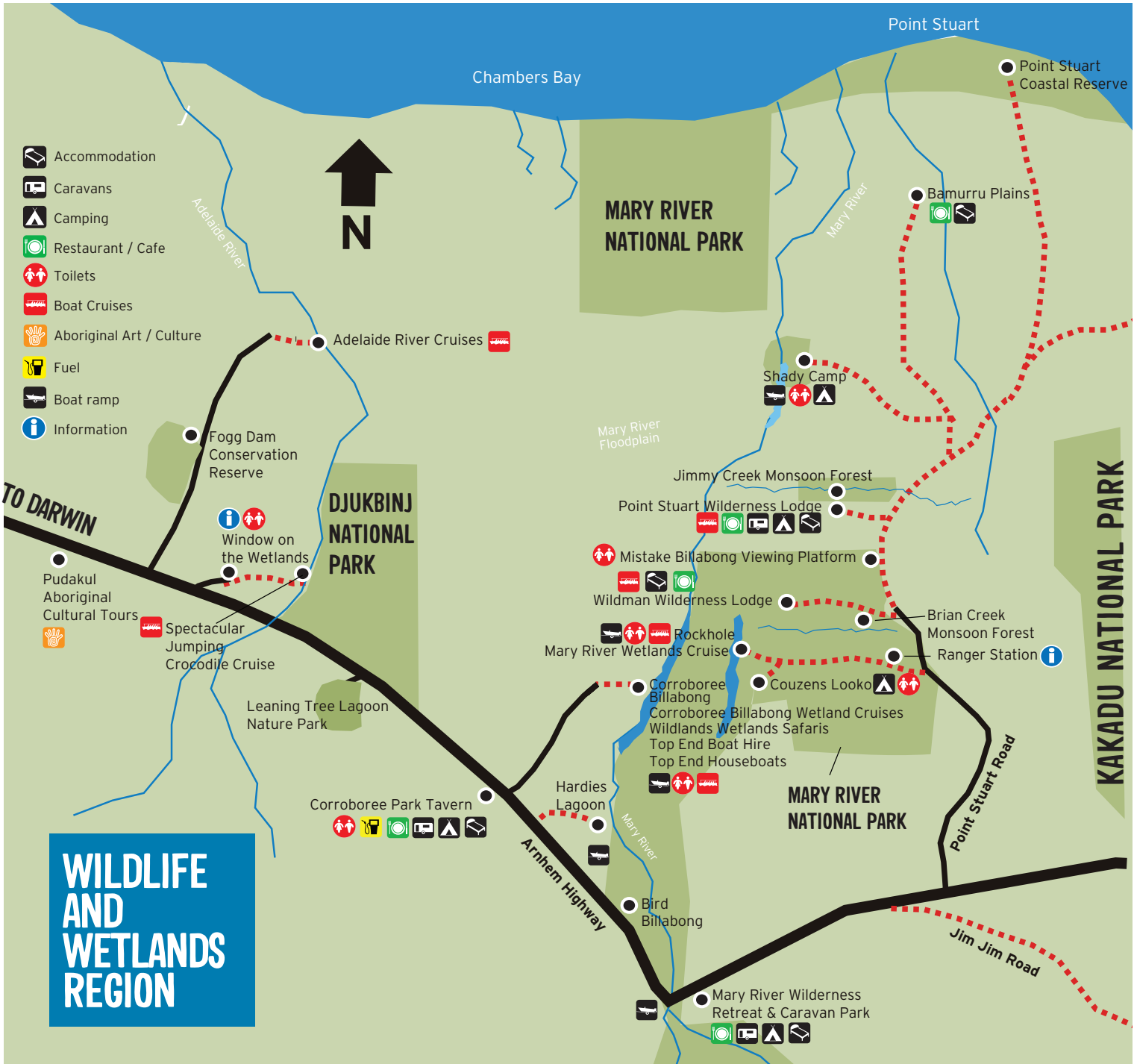
Window on the Wetlands is perched on Beatrice Hill, overlooking the Adelaide River floodplains. Fun interactive displays help to explain the ecological processes that occur in Top End wetlands and touch-screen computers allow visitors to find detailed information on local Aboriginal and European history, land management and the diversity of wetland animals.



## Jumping Crocodile Cruises

Adelaide River off the Arnhem Highway. All year round access. Just an hour and 15 minute drive from Darwin on the Arnhem Highway towards Kakadu is the Adelaide River. Here, a number of operators offer jumping crocodile cruises on a variety of vessels providing the opportunity to get up and close with these awesome and powerful reptiles, some up to six metres long. Join a cruise and see the mighty prehistoric crocodile propel itself out of the water for an easy meal.







**CORROBOREE BILLABONG  
WETLAND  
CRUISES**




- Corroboree Billabong is part of the Mary River Wetlands which are teeming with birds and **home to the largest concentration of saltwater crocodiles in the world.**
- Darwin's closest wetland cruise is 75 –90 minutes from the city (105km). You can drive yourself to the cruise or book a 1 Day Tour including hotel pick up & drop off
- 1.0, 1.5, 2.0 & 2.5 hour cruises available

**FROM ONLY \$40 P/P**




**(08) 89 855 855 [wetlandcruises.com.au](http://wetlandcruises.com.au)**




# *Spectacular* **JUMPING CROCODILE CRUISE**

**(08) 8978 9077**  
**[www.jumpingcrocodile.com.au](http://www.jumpingcrocodile.com.au)**






## **ESCAPE TO NATURE AT MARY RIVER WILDERNESS RETREAT**


Choose from one of our self-contained bungalows, safari tents or camping sites, perfect for couples or families looking for a true Aussie bush experience.

Enjoy the sights and sounds of the bush on one of the many walking tracks. Or hire a buggy for a self-driving tour!

Indulge in fresh local and Australian produce, skillfully prepared in the Gecko Restaurant, a French modern Australian bistro. Open for breakfast, lunch and dinner.




**MARY RIVER  
WILDERNESS RETREAT**

Certificate of Excellence 2018 

Mary River Crossing, Arnhem Highway, Annaburroo, 'via Humpty Doo'  
Mary River NT 0836 Australia  
08 8978 8877  
**[www.maryriverretreat.com.au](http://www.maryriverretreat.com.au)**

# Accommodation

## POINT STUART WILDERNESS LODGE



**Point Stuart Road**  
**Phone:** (08) 8978 8914  
**Email:** info@pointstuart.com.au  
**Website:** www.pointstuart.com.au  
**Price:** From \$200

Situated in the heart of the Mary River Wetlands, the Lodge borders Mary River National Park offering air-conditioned rooms, Saloon Bar & Bistro, caravan sites, safari tents, pool. Tours include 4wd Safaris, Mary River Wetlands Cruise, Bird & Wildlife Tours & Barra Fishing safaris. An outback adventure... Top End Style.



# Tours

## POINT STUART WILDERNESS LODGE



**Shady Camp Fishing Tours**  
**Point Stuart Road**  
**Phone:** (08) 8978 8914  
**Email:** info@pointstuart.com.au  
**Website:** www.pointstuart.com.au  
**Departs:** Wildlife and Wetlands Region  
**Cost:** From \$220

Shady Camp is a renowned Barramundi hotspot. Some of the largest barramundi in the NT are caught here. Fishing is excellent all year round. We are local experienced Shady Camp guides with 19 years here. Quality boats & tackle provided. Half, full day & extended tours available.



## CORROBOREE BILLABONG WETLAND CRUISES



**Phone:** (08) 8985 5855  
**Email:** info@wetlandcruises.com.au  
**Website:** www.wetlandcruises.com.au  
**Departs:** Darwin & Wildlife and Wetlands Regions  
**Cost:** From \$40 - \$150



Corroboree Billabong offers a wildlife experience not to be missed. We are the "Original" operator here with 18 years experience providing passengers with unforgettable wildlife cruises. View magnificent birdlife and large saltwater crocodiles up close and personal in their natural environment. See our main advert.

## WILDMAN WILDERNESS LODGE



**Phone:** (08) 8978 8955  
**Email:** reservations@wildman.com.au  
**Website:** www.wildmanwildernesslodge.com.au

Situated on the beautiful Mary River Wetlands - on the way to Kakadu - Wildman offers travellers the opportunity to explore this amazing region while staying in stylish eco lodge accommodation with modern comforts, delicious meals and wine to enjoy at the end of each day.



## POINT STUART WILDERNESS LODGE



**4WD Floodplain Safari**  
**Point Stuart Road**  
**Phone:** (08) 8978 8914  
**Email:** info@pointstuart.com.au  
**Website:** www.pointstuart.com.au  
**Departs:** Wildlife and Wetlands Region  
**Cost:** From \$65

Travel to our private sunset vantage point overlooking the magnificent Mary River Floodplain. View a variety of bird species, Water Buffalo, Brahman cattle, pigs, wallabies & dingoes. Travel in our comfortable safari vehicle past billabongs, rainforest fringes, grasslands & paperbark forests. Operates May to end October.



## POINT STUART WILDERNESS LODGE



**Mary River Wetlands Cruise**  
**Point Stuart Road**  
**Phone:** (08) 8978 8914  
**Email:** info@pointstuart.com.au  
**Website:** www.pointstuart.com.au  
**Departs:** Wildlife and Wetlands Region  
**Cost:** From \$58

Come & see why the Mary River Wetlands is fast becoming the best place to view wildlife in the Top End. Departing the Rockhole relax & enjoy 1.5 & 2hr Cruises along these unspoilt & captivating waterways. Operating for more than 20 years. Bookings essential.



## PUDAKUL ABORIGINAL CULTURAL TOURS



**Arnhem Highway, Lambells Lagoon**  
**Phone:** 0409 124 716  
**Email:** pudakulpact@bigpond.com  
**Website:** www.pudakul.com.au

100% Aboriginal owned family business. Full day on country tour with option to stay overnight or a 2 hours daily experience at 10.30am or 4.30pm. Self-drive or join one of two combination tours with transfers to / from Darwin with a jumping crocodile or a wetland cruise.





# TIWI ISLANDS

Just 80 kilometres north of Darwin lie Bathurst and Melville Islands, known collectively as the Tiwi Islands. Europeans first made contact with the Tiwi people in 1705. Then, 119 years later, the British established a settlement which was the first in Northern Australia. This was at the short-lived Fort Dundas on Melville Island near where Pirlangimpi now stands.

## Must Do:

- Try damper and billy tea straight from the fire with the Tiwi ladies
- Swim in the clear and shady waterhole at Tomorapi Falls
- Buy exclusive Tiwi Island artwork from the artists themselves - printed fabrics, clothing, carvings, painting and pottery
- Stay at the beachfront lodge or join a guided fishing trip from Darwin to experience the Tiwi Islands' world-class fishing

You can visit the Tiwi Islands on a guided tour and experience life in a modern-day Aboriginal community learning about the rich and fascinating history and culture of the Tiwi people. Visitors either board a small plane in Darwin for the short flight to the Islands, or cruise the Timor Sea for around two hours on a ferry - check wet season availability with Tourism Top End. Permits are only required if you intend to visit outside the main township of Wurrumiyanga, these permits are required before you travel to the Tiwi Islands. For more information please contact the Tiwi Islands Regional Council on (08) 8944 4480 or your tour operator.

The Tiwi people are known around the world for their distinctive

fabric prints, pottery, sculptures and carvings. There are several art galleries on both Melville and Bathurst Islands and visitors are more than welcome to purchase directly from the artists.



Tiwi people are coastal Aborigines with a culture different to those on the mainland. Their strong traditions, rituals and traditional foods are still a very important

part of everyday life today and they appear to have successfully combined both traditional and modern lifestyles.

The Tiwi people are also famous for their love of sports, in particular Australian Rules football. The Tiwi Football Grand Final and Art Sale is held in March and is the one time when you can visit the island without a permit.

The islands' isolation and high rainfall means you will find many species not recorded elsewhere in the world. The islands' are host to the world's largest breeding colony of Crested Terns and a large population of the vulnerable olive ridley turtle.



# TIWI ISLANDS

## TIWI BY DESIGN DAY TOUR

- ✓ Local Tiwi guide
- ✓ Traditional Tiwi Welcome ceremony and totem dances
- ✓ Informative, cultural walking tour
- ✓ Behind the scenes screen printing session
- ✓ Return ferry transfers & lunch

## TIWI ISLANDS FERRY

- ✓ Explore the Tiwi Islands at your own pace
- ✓ Grab a tourist map and museum ticket on board the ferry
- ✓ Visit the art centres, museum and church precinct
- ✓ No permit needed!

DEPARTS THURS & FRI (Apr–Dec) + MON (Jun–Aug)

  Call 1300 130 679  
[sealinknt.com.au](http://sealinknt.com.au)

**SEALINK**  
 Northern Territory



# EAST KIMBERLEY WESTERN AUSTRALIA

The East Kimberley Region, covering an area of around 200,000 square kilometres of Western Australia, is one of the most remote areas of the country. The region offers escarpment country, waterfalls, rivers, gorges and pristine coastline. Remote stations provide camping and access to some great landscapes in an area rich with Aboriginal culture.

## Must Do:

- Take a scenic flight, by helicopter or light plane and marvel at the sheer magnitude of the Bungle Bungles
- Take a cruise on the mighty Ord River between Lake Argyle and Kununurra - an area rich in wildlife and scenic beauty
- Join a tour to the Argyle Diamond Mine, the world's largest diamond producer

Surrounding rugged ranges, an abundance of water and wildlife make the town of Kununurra the ideal base to explore the region's natural wonders including the Bungle Bungles, the Mitchell Plateau, the Ord River and Wolfe Creek Crater National Park.

For more detailed information on the region pick up a copy of the East Kimberley Travellers Guide from the Kununurra Visitor Centre.

## Attractions

### Lake Argyle

The damming of the Ord River in 1972 formed Lake Argyle - the largest man-made lake in Australia. Set amongst the Carr-Boyd Ranges and covering an area of around 1000 square kilometres, Lake Argyle is

an awesome sight with many bays, islands, creeks and waterfalls.

Take a scenic flight over the lake, cruise the placid waters, take a canoe or simply relax on the banks and enjoy some leisurely fishing. The turnoff to the lake, which supports a wide variety of wildlife, is just seven kilometres from the Northern Territory/Western Australia border.

### The Ord River

The most famous river of the East Kimberley, the mighty Ord, creates a variety of diverse ecosystems and is the water source for the Ord Irrigation Scheme. A large number of tourism related operations utilise the river and it provides a huge recreational waterway for both locals and visitors alike.

### Purnululu National Park (Bungle Bungles)

Purnululu National Park is home to one of the most spectacular landforms on earth, the peculiar rocky striped mounds (or Bungle Bungles). These huge orange and black striped domes, formed from layers of sandstone and minerals, are a sight to see.

There are some fantastic gorges around the park, with Echidna Chasm in the northern section, and Cathedral Gorge in the southern section. Both are a one-hour walk from the carpark, although if you have the time and energy the long ten hour walk of Piccaninny Gorge is worth the effort. Scenic flights over the park are available, or the 55 kilometre trip by four-wheel drive only, will take around 3 hours.

# Bungle Bungle and Mitchell Falls flights and ground tours

Kununurra's only air-conditioned and newest fleet



Book online at [aviair.com.au](http://aviair.com.au) or call us on 1800 095 500

**aviair**

**Helispirit**



## EXPERIENCE THE SPIRIT OF AUSTRALIA'S NORTH WITH MULTI AWARD WINNING, HELISPIRIT.

Kununurra, Purnululu National Park, Lake Argyle, Mitchell Falls, Katherine Gorge, Warmun and Karratha.

Thrilling helicopter flights, pilot commentary through headsets, helifishing, waterfall flights.



**HELISPIRIT.COM.AU | 1800 1800 85**




## Stay right near the Bungle Bungle Range

62km from the Great Northern Highway in Purnululu National Park

- Private Ensuite Cabins • Swimming Pool • Licensed Bar
- Delicious Meals • Hot Showers

[bbsl.com.au](http://bbsl.com.au) • 1800 682 213



*freshwater*

EAST KIMBERLEY APARTMENTS  
KUNUNURRA, WESTERN AUSTRALIA




Kununurra's newest and only 4.5 star accommodation  
Freshwater East Kimberley Apartments provides a comfortable and relaxing base whilst you are holidaying or working in the East Kimberley.

- One, Two & Three Bedroom apartments - fully self-contained
- Stunning free form pool in lush tropical gardens.
- Free WiFi and Foxtel in all rooms
- Free airport transfers on request
- Breakfast baskets available



Contact Freshwater East Kimberley Apartments on 1300 729 267  
[www.freshwaterapartments.net.au](http://www.freshwaterapartments.net.au) | [stay@freshwaterapartments.net.au](mailto:stay@freshwaterapartments.net.au)  
[facebook.com/freshwaterapartments](https://www.facebook.com/freshwaterapartments)



# MEMBERSHIP DIRECTORY

## Accommodation

Adelaide River Inn	08 89767047
Adina Apartment Hotel Darwin Waterfront	08 89829999
Aileron Hotel & Roadhouse	08 89569703
Alatai Holiday Apartments	08 89815188
Alice on Todd Apartments	08 89538033
Anbinik Kakadu Resort	08 89793144
Argus Apartments Darwin	08 89255000
Argus Hotel Darwin	08 89418300
Astra Apartments NT	0436427461
Aurora Kakadu	08 89790166
Bamurru Plains	02 95716399
Banyan Farm Tourist Park	08 89782461
Banyan Tree Resort	08 89760330
Batchelor Butterfly Farm & Tea House	08 89760110
Batchelor Holiday Park	08 89760166
Beachlife Apartments Darwin	0450686645
Beagle Motor Inn	08 89723998
Big4 Howard Springs Holiday Park	08 89831169
Big4 MacDonnell Range Holiday Park	08 89526111
Bitter Springs Cabins and Camping at Mataranka	08 89754838
Bluestone Motor Inn	08 89622617
Boab Caravan Park	08 89712433
Bond Springs Outback Retreat	08 89529888
Bungle Bungle Savannah Lodge (WA)	08 91669315
C2 Esplanade Serviced Apartments	08 89412022
Casa On Gregory	08 89413477
Chilli's Backpackers	08 89805800
Cicada Lodge	08 89710167
City Gardens Apartments	08 89412888
Club Tropical Resort Darwin	08 89448500
Coconut Grove Holiday Apartments	08 89850500
Cooinda Lodge Kakadu	08 89225904
Corroboree Park Tavern	08 89788920
Crab Claw Island Resort	08 89412022
Crowne Plaza Alice Springs Lasseters	08 89507777
Cullen Bay Resorts	08 89461011
Curtin Springs Station/Roadhouse	08 89562906
Daly River Barra Resort	08 89781193
Daly River Mango Farm Tourist Park	08 89782464
Daly River Roadside Inn	08 89782418
Daly Waters Historic Pub	08 89759927
Darwin Airport Inn	08 89203333
Darwin Boomerang Motel & Caravan Park	08 89831202
Darwin City Edge Motel & Suites	08 89811544
Darwin City Hotel	08 79815125
Darwin FreeSpirit Resort	08 89350888
Desert Palms Alice Springs	08 89525977
Discovery Holiday Parks - Darwin	08 89843330
Discovery Parks - Lake Kununurra (WA)	08 91681031
Djakanimbba Pavilions - Djilpin Arts Aboriginal Association	08 89774250
Double Tree by Hilton Darwin	08 89800800
Double Tree by Hilton Esplanade	08 89800800
Douglas Daly Tourist Park	08 89782479
Dundee Beach Holiday Park	08 89843280
Dundee Beach Sholly Shack	03 98174286
Edith Falls (Leliyn) Campground & Kiosk	08 89722884
Freshwater East Kimberley Apartments (WA)	08 91692010
Frontier Hotel Darwin	08 89815333
Goldfields Hotel Motel	08 89622030
Groote Eylandt Lodge	08 89877077
H Hotel	08 89425555
H on Mitchell Apartment Hotel	08 89463000
Haven Resort	08 89524663
Hawk Dreaming Wilderness Lodge	08 89383202
Hi Way Inn Motel	08 89470979
Hidden Valley Holiday Park	08 89842888
Hilton Darwin	08 89820000
Ibis Styles Katherine	08 89721744
Kakadu Billabong Safari Camp	0458 989 042
Kakadu Lodge & Caravan Park	08 89792422

Kalidonis Hospitality Group Pty Ltd	08 89880444
Katherine Holiday Park	08 89723962
Katherine Motel	08 89721622
Katherine River Lodge Motel	08 89710266
Kimberley Croc Motel (WA)	08 91681411
Kimberleyland Waterfront Holiday Park (WA)	08 91681280
Knotts Crossing Resort	08 89722511
Kununurra Country Club Resort (WA)	08 91681024
Kununurra Lakeside Resort (WA)	08 91691092
Kununurra Resorts (WA)	08 9169 1995
Lake Argyle Resort (WA)	08 91687777
Lakeview Apartments (WA)	08 91680000
Lee & Jenny's Bush Camp	0427 030556
Litchfield Motel	08 89760123
Litchfield Safari Camp	08 89782185
Litchfield Tourist Park	08 89760070
Lorella Springs Wilderness Park	08 89759917
Manbulloo Homestead	08 89721559
Mantra on the Esplanade	08 89434333
Mantra Pandanas	08 89012900
Mary River Wilderness Retreat & Caravan Park	08 89788877
Mataranka Roadhouse	08 89754571
Melaleuca on Mitchell	08 89417800
Mercure Alice Springs Resort	08 89514545
Mercure Darwin Airport Resort	08 89203333
Mercure Kakadu Crocodile Hotel	08 89799000
Metro Advance Apartments & Hotels Darwin	08 79792222
More Than a Room	08 89423012
Mount Bundy Station	08 89767009
Nitmiluk Chalets	1300146743
Nitmiluk Permanent Tents & Campground	1300146743
Novotel Atrium Darwin.	08 89410755
Novotel Darwin Airport	08 89207800
Oaks Broome (WA)	1300822010
Oaks Cable Beach Sanctuary (WA)	1300880861
Oaks Elan Darwin	08 89810888
One 30 Esplanade Serviced Apartments	08 89412022
Palm Court Budget Motel & Backpackers	08 89719999
Palms City Resort	08 89829200
Pandanus On Litchfield	08 89760242
Paraway Motel	08 89722644
Perry's on the Daly	08 89782452
Pine Creek Railways Resort	08 89761001
Pine Tree Motel	08 89722533
Point Stuart Wilderness Lodge	08 89788914
Quest Berrimah	08 89353600
Quest Palmerston	08 89194100
Quest Parap	08 89198100
Ramada Suites Zen Quarter Darwin	08 79125212
Riverview Motel & Caravan Park	08 89721011
Rum Jungle Bungalows	08 89760555
Rydges Darwin Central	08 89449000
Rydges Palmerston	08 89836666
Sandpals Tropical Motel	08 89782822
Savannah Way Motel Borrooloola	08 89758883
Seven Emu Station	08 89758307
Shady Lane Tourist Park	08 89710491
Skippers at Dundee	08 89414999
SKYCITY Darwin	08 89438888
St Andrews Serviced Apartments	08 89712288
The Cavenagh Hotel	08 89416383
The Leprechaun Resort	08 8987 6503
The Youth Shack	08 89239790
Timber Creek Hotel	08 89750722
Top End Short Stays	08 8921 8811
Town Caravan Park (WA)	08 91681763
Travelodge Resort Darwin	08 89460111
Tumbling Waters Holiday Park	08 89886255
Value Inn	08 89814733
Vibe Hotel Darwin	08 89829998
Walkabout Lodge and Tavern	08 89392000
Wildman Wilderness Lodge	08 89788955
Woolianna on the Daly	08 89782478
Zebra Rock Mine, Gallery & Campground	0400767650

## Air Transport & Scenic Flights

Airborne Solutions Darwin Helicopter Tours	08 89722345
Airnorth	08 89204061
Aviair	08 91669300
Chartair	08 89207777
Darwin International Airport	08 89201808
Helispirit	08 91681101
Kakadu Air Services	08 89419611
Katherine Aviation	08 89711277
Kimberley Air Tours	08 91682653
Kingfisher Tours	08 91681333
Kookaburra Air	08 89455475
Nautilus Aviation	1800 884354
Nitmiluk Helicopters	08 89725414
North Australian Helicopters (Coolibah Air)	08 89725600
NT Air	0434156259
Outback Ballooning	08 89528723
Qantas Airways	131313
Remote Adventures	08 89476724
The Scenic Flight Company	08 89793432
Virgin Australia	136789

## Art & Galleries

Aboriginal Bush Traders	08 89316650
Aboriginal Fine Arts	08 89811315
ANKA	08 89816134
Coomalie Art Centre	08 89397160
Didgeridoo Hut & Art Gallery	08 89884457
Gallop - Thru - Time Gallery & Framing	08 89722399
Godinymayin Yijard Rivers Arts & Cultural Centre	08 89723751
Injalak Arts and Crafts	08 89790190
Katherine Museum	08 89723945
Marrawuddi Gallery	08 89792777
Mason Gallery	08 89819622
MBANTUA Gallery	08 89416611
Mimi Aboriginal Arts & Craft Museum & Art Gallery of the Northern Territory	08 89710036
NT Chinese Museum	08 89410898
Paul Arnold Bush Photo's	08 89416062
Provenance Arts	08 61175515
Read Back Books & Art Gallery	08 89818885
Tactile Arts	08 89816615
Top Didj Cultural Experience and Art Gallery	08 89712751
Waringarri Aboriginal Arts (WA)	08 91682212

## Attractions & Entertainment

Alice Springs Desert Park	08 89518788
Aquascene	08 89817837
Batchelor Museum	08 89767006
Big Buoy Water Park	0421186974
Breakout NT	0466976948
Brown's Mart Theatre	08 89815522
Crocodylus Park	08 89224500
Crococaurus Cove	08 89817522
Darwin Airport Central	08 89201811
Darwin Aviation Museum	08 89472145
Darwin Golf Club	08 89271322
Darwin Ice Skating Centre	0431053968
Darwin Kart Hire	0428486868
Darwin Military Museum	08 89819702
Darwin Turf Club	08 89234222
Darwin Waterfront Corporation	08 89995103
Deckchair Cinema	08 89414377
Gardens Park Golf Links	08 89816365
George Brown Darwin Botanic Gardens	08 89994418
Indo Pacific Marine	08 89811294
Jenny's Orchid Garden	08 89831641
Kakadu National Park - Bowali Centre	08 89381100
Katherine Outback Experience	0428264030
Katherine School of the Air	08 89721833

Marksie's Stockman's Camp Tucker Night	0427112806
Melanie Gray	0437291180
National Trust Of Australia (NT)	08 89812848
Palmerston Golf and Country Club	08 89321324
Parliamentary Education Services	08 89461414
Royal Flying Doctor Tourist Facility	08 89835700
Territory Wildlife Park	08 89887200
Timezone	08 89456174
Window on the Wetlands	08 89760268
WWII Oil Storage Tunnel Tours	08 89856322
Zone 3 Darwin	08 89811333

## Boat Cruises

Adelaide River Cruises	08 89833224
Arnhemlander Cultural & Heritage Cruise	08 89383202
Cape Adieu Harbour Cruises	08 89422011
City of Darwin Cruises	0428480090
Coral Expeditions	07 40409999
Darwin Harbour Cruises	08 89423131
Guluyambi Cultural Cruise	08 89383202
Katherine Boats and Floats for Hire	0436009200
Kununurra Cruises (WA)	08 91682882
Lake Argyle Cruises (WA)	08 91687687
Mary River Wetlands Cruise	08 89788914
Sail Darwin!	0468469595
Sea Darwin	1300065022
Sealink NT	1300130679
Spectacular Jumping Crocodile Cruise	08 89789077
Spirit of Darwin	0417381977
Streeter Pearl Lugger Cruises	0448675824
Top End Houseboats	08 89788925
Triple J Tours (WA)	08 91682682
Victoria River Cruises	08 89750850
Wetland Cruises	08 89855855
Wildcard Luxury Cruises	0428114413
Wildlands Wetlands Safaris	08 89788980
Yellow Waters Cruises	08 89225904

## Business Consultants

Area 9 IT Solutions	08 89842523
Associated Advertising & Promotions	08 89423388
Business Enterprise Centre (Darwin Region) Inc.	08 89236144
Captovate	08 89416888
Clickstarter	08 79792312
Corestaff NT	0404381594
Jarta Business Assist	0428101534
Savvy Social	www.citysavvy.com.au
Sharyn Innes Consultancies	08 89421395
Slim Digital	0467733796
Treeti Business Consulting & Mediation	08 89671788
Trevor Cox	0408761774
Virtue Marketing	0428867348

## Festival

Darwin Aboriginal Art Fair	0413900785
Darwin Festival	08 89434200
Mataranka Better Half Club Inc - Never Never Festival	0428474262
Nightcliff Seabreeze Festival	0409292789

## Fishing

Anglers Choice Fishing Safaris	08 89781292
Arafura Bluewater Charters	08 89323006
Barefoot Fishing Safaris	08 89194667
Barra Boat Hire	08 79788147
Barramundi Adventures Darwin	08 89322221
Clearwater Island Lodge	08 89783783
Cobourng Fishing Safaris	08 89275500
Darwin Barra and Crab	08 89851267
Darwin Harbour Fishing Charters	08 89867207

Darwin's North Australian Barra Fishing	08 89324219
Dhipirri Barra & Sportfishing Lodge Arnhemland	08 89833722
East Arnhem Fishing Adventures	0408082203
Equinox Fishing Charters	08 89422199
Groote Eylandt Sports Fishing	08 89877077
Helifish	1800884354
Johnny's Charters	0499331001
Johnson River Camp	08 89473366
Kakadu Fishing Tours	08 89792025
Leaders Creek Fishing Base	08 89835009
Melville Island Lodge	08 89473366
Offshore Boats	0407212255
Phil's Affordable Barra Tours	02 98380667
Reel Screamin Barra Fishing	08 89273782
Spring Tide Safaris	08 89813664
Top End Boat Hire	08 89788925

## Health

Goodlife Dental Studio	08 79793246
Superior Dentures	08 89817161
Territory Medical Group	0401 938 566

## Hire Vehicles

Advance Car Rentals	08 89812999
Adventure Rentals	08 79187844
Apollo Motorhome Holidays	08 89814796
Bargain Car Rentals	1300729230
Britz Campervan Rentals	03 83988835
Budget Rent A Car	08 84187309
Eurocar	1300131390
Hertz Australia Pty Limited	03 96982444
Maui Motorhome Rentals	03 83988835
Mighty Campervans and Cars	03 83988835
The Scooter Shop	08 89412434
Thrifty NT (Darwin, Alice Springs, Katherine)	08 89240000
Travellers Autobarn	02 93601500

## Markets

Fred's Pass Rural Markets	0488200096
Malak Marketplace	0421955282
Mindil Beach Sunset Market Association	08 89813454
Parap Village Markets	08 89420805

## Mechanical

BTC Parts & Accessories	08 89326777
Terrys Mobile Auto Electrical and Auto Aircon	0407721039

## Media and Publications

Absolute Media & Marketing	0438873809
Alex Julius Fishing Media	08 89831738
Australian Tourist Publications	08 89522366
Channel Nine Darwin	08 89818888
Coleman Printing	08 89824000
Country Wide Publications	08 93241574
Darwin Digital Television	08 89274410
Hot 100/Mix 104.9 FM/92.3 Top Country/Classic	
Rock Digital	08 89419999
Image Offset	08 89471168
Imparja Television	08 89416124
John Batman Group - The Hospitality Supermarket	03 98798588
Lane Print Group	08 81799900
Let's Go Kids	0407012940
NT News	08 89449710
Off The Leash	08 89417413
Ontime Publications	0400473200
Southern Cross Broadcasting	08 89415777
Zip Print	08 89470179

## Pets

Helga's Pet Resort	08 89831717
--------------------	-------------

## Restaurants, Cafes & Bars

Barrel & Cruse Bistro	08 89058451
Berry Springs Tavern	08 89886186
Border Store	08 89792474
Carmel's Seafood Market	08 89412522
Char Darwin	08 89814544
Charlotte's Web Chocolate Factory	08 89471510
Coca-Cola Amatil (Aust)	1300666120
Crazy Acres	08 89886227
Crustaceans on the Wharf	08 89818658
Damasquino	08 79815278
Darwin River Tavern	08 89886104
Darwin RSL	08 89815437
Darwin Sailing Club (The)	08 89811700
Darwin Ski Club	08 89816630
Darwin Trailer Boat Club Inc.	08 89816749
Dinah Beach Cruising Yacht Association	08 89817816
Eat-A-Pizza	08 89410963
Frying Nemo	08 89812281
Hanuman Restaurant	08 89413500
Hotel Darwin	08 89417947
Karen Sheldon Catering	08 89456048
Katherine Country Club	08 89721276
Landmark@Gateway	08 79790811
Le Bistro Rakuya	0401881407
Litchfield Cafe	08 89782077
Monsoons	08 89417171
Noonamah Tavern	08 89881054
Oka Teppanyaki	08 89415453
One Mile Brewing Company	0423534122
Oyster Bar Darwin	08 89812242
Pee Wee's at the Point	08 89816868
Piper Collective	1300174737
Rachael's Seafood Shack	0407722422
Rum Jungle Tavern	08 89760811
Seafood on Cullen	08 89814666
Shenannigans	08 89812100
The Bell Bar & Bistro	08 79178926
The Foreshore Restaurant & Café	08 89484488
The Katherine Club Inc	08 89721250
The Precinct	08 89419000
The Tap on Mitchell	08 89815521
Trampoline Gelato	08 89420711
Wangi Falls Cafe	08 89782077
Wharf One - il Lido	08 89419000
Wisdom Bar & Café	08 89414866

## Shopping

Anglicare NT	08 89850000
Artwork Plus	0411621703
Batchelor General Store	08 89760045
Caryota Book Exchange	0413332130
Casuarina Square	08 89202306
Central Business Equipment	08 89474950
City Savvy	www.citysavvy.com.au
Coolalinga Central	08 79221900
Creative Jewellers	08 89411233
Croc Stock & Barra	0499991405
Darwin in the Wet	0408428221
Darwin Laundries	0419199299
di CROCO	08 89414470
Ginger Pink	0408375550
Hire for Baby (NT)	08 79125111
Jodi Bilske Photographics	0400275202
Kimberley Fine Diamonds	08 91691133
Louise Denton Photography	0406811479
Micks Whips	08 89886400
Mitchell Centre	08 89815688
Paperbark Woman	08 89417142
Paspaley Pearls Pty Ltd	08 89304500
Reidy's Fishing Lure Factory	08 89884760
Rod n Rifle Katherine	08 89721020
Shine Gifts and Fashion	0407612570
Splash on Knuckey	08 89814550
Strandbags	08 89814225

Territory Jerky 0419893911  
Top End Tackle World 08 89323006

## Tours

AAT Kings Darwin 08 89236555  
Adelaide River Tours 0472786877  
Adelaide River Transfers 0438946444  
Adventure Tours Australia 08 83092277  
Ask Darryl In Darwin 08 89279939  
Aussie Adventures 08 89236523  
Bombing Of Darwin Heritage Tours 0432041132  
Bungle Bungle Guided Tours 1800899029  
Darwin Audio Tour www.darwinaudiotour.com  
Darwin Bike Tours 0487453488  
Darwin Chinese Tours 02 83780633  
Darwin Explorer 0416140903  
Darwin Horse and Carriage 0427651440  
Darwin Tours 08 89856322  
Davidson's Arnhemland Safaris 08 89790413  
Ethical Adventures 0488442269  
Go Wild Adventure Tours 1300663369  
Kakadu 4WD Safaris 1300525238  
Kakadu Animal Tracks 0429676194  
Kakadu Cultural Tours 08 89383202  
Kakadu Dreams 1800813269  
Kimberley Adventure Tours 08 91912655  
Kimberley Offroad Adventure Tours 0423651235  
Kimberley Outback Tours 08 91691995  
Kimberley Wilderness Adventures 03 85261772  
Lirriwi Yolngu Tourism Aboriginal Corporation 08 89872828  
Litchfield Dreams 1800813266  
Litchfield Escapes 0456893160  
Lords Kakadu & Arnhemland Safaris 0438808548  
Luridgii Tours 08 91682704  
Mary River Wilderness Retreat Tours 08 89788877  
Mulgas Adventure Tours 08 89521545  
Nitmiluk Tours & Cutta Cutta Caves Tours 1300146743  
North Tours Australia 0416976882  
NT Adventure Park 0468615608  
NT Bird Specialists 0421651122  
NT Day Tours 08 89475383  
Obor Travel 0405802590  
OFFROAD DREAMING 08 89312021  
Outback Elite Tours 0429263437  
Outback Floatplane Adventures 08 89814881  
Outback Spirit 1800688222  
Outback Tour Services 08 89509900  
Pudakul Aboriginal Cultural Tours 08 89849282  
Sacred Earth Safaris 08 85553838  
Safir Tours 0359180809  
Segway Tours 0417781178  
Southern Cross Motor Bike Tours 08 89851681  
Spirit of Kakadu Adventure Tours 08 89225904  
Spirit Safaris 08 81200366  
Spooky Ghost Tours 0403739136  
Sugarbag Safaris 0407250370  
Territory Expeditions 08 89883222  
Territory Experiences 0428142724  
The Darwin History and Wartime Experience 0417005819  
The Rock Tour 08 89531008  
Tiwi Tours 08 89236523  
Top End Day Tours 0456375264  
Top End Tandems 0417888645  
Tour Tub 08 89856333  
Travel North 08 89719999  
Uluru Camel Tours 08 89563333  
Uluru Segway Tours 08 89563043  
Venture North 08 89275500  
Walk Darwin 0428183444  
Walloo Tours 08 89816670  
Wayoutback Desert Safaris 1300551510  
Wildman Wilderness Lodge Tours 08 89788955  
Willie Creek Pearls 08 91920000  
Willis's Walkabouts 08 89852134  
Woolah Tours 0423371926  
Wright Expeditions 08 89834017

## Transport

ATG Downunder 08 89525688

Buslink 08 89470577  
Coach Charters Australia 08 89881447  
Darwin City Airport Shuttle Service 08 89473979  
Darwin Radio Taxi 08 89850704  
Grand Touring 08 89810300  
Greyhound Australia 1300473946  
Spinway Northern Territory 0414296196

## General

AANT - Automobile Assoc of NT 08 89255901  
Barkly Tourism 08 89621281  
Chamber of Commerce NT 08 89828100  
Charles Darwin University 08 89467898  
City of Darwin Council 08 89300300  
City of Palmerston 08 89359911  
Coomalie Community Govt Council 08 89760058  
Cullen Bay Marina Management Corporation 08 89420400  
Darwin Convention Centre 08 89239000  
Ecotourism Australia 07 32521530  
Edutourism International 0401126379  
Enchanted Moments 08 89843336  
Ensign 08 89817488  
Environment Centre NT 08 89017783  
EPIRBhire Australia Wide 0499806178  
Fusion Exhibition & Hire Services 0437983706  
Group Training NT 08 89412112  
Hospitality NT 08 89813650  
HPA Helping People Achieve 08 89470681  
Industry Skills Advisory Council NT (ISACNT) 08 79137507  
Katherine Visitor Information Centre 08 89722650  
Kidsafe Northern Territory 08 89418234  
Knight Frank 08 89822500  
Moore Marketing & Distribution 08 89811933  
Northern Territory Athletics Inc. 0447717556  
Northern Territory Seafood Council 08 89815194  
NT Beverages Group 0439579819  
Pace Insurance 08 89481222  
Palmerston Regional Business Association 0488869653  
Parks & Wildlife Commission of the NT 08 89994561  
Savannah Guides 0408772513  
Tourism Central Australia 08 89525800  
Tourism NT 08 89993900



## Disclaimer

The information contained in this publication is provided as a guide only. Whilst every effort has been made to ensure the accuracy of the information, Tourism Top End disclaim any liability or responsibility for the accuracy of the information contained herein.

Advertising material appearing in this publication is supplied by the operator or service provider and the above mentioned Tourism Top End are not responsible for the accuracy of advertising content.

In circumstances where Tourism Top End acts as booking agent, the organisation shall not be liable for any injury, loss or damage arising from the provision of or failure to provide any such service.

Design and artwork Tourism Top End. Photographic images/text included in this publication kindly provided by: Palms City Resort, Venture North, Tourism NT Image Gallery, Peter Eve, TFE Hotels, Archie Sartracom, Jake West, Anbinik, Jenna King, Janine Fidock, Groote Eylandt Lodge and Crocosaurus Cove.



# HOT TROPICAL AUGUST NIGHTS

ESCAPE WINTER. DISCOVER AUSTRALIA'S BEST TROPICAL FESTIVAL



**DARWIN**  
FESTIVAL

**8-25 AUGUST 2019**  
[DARWINFESTIVAL.ORG.AU](http://DARWINFESTIVAL.ORG.AU)

PROGRAM OUT JUNE 20



**THE TOP END REGION**  
 Tourism Top End  
 Corner Bennett and Smith Streets  
 Darwin NT 0800  
 1300 138 886 or +61 8 8980 6000  
 info@tourismtopend.com.au  
 tourismtopend.com.au



**KATHERINE REGION**  
 Katherine Visitor Information Centre  
 Corner Stuart Highway  
 and Lindsay Street  
 Katherine NT 0850  
 +61 8 8972 2650  
 visitor@kct.nt.gov.au  
 visitkatherine.com.au



**BARKLY REGION**  
 Tennant Creek Visitor  
 Information Centre  
 & Battery Hill Mining Complex  
 Battery Hill - Peko Road, Tennant Creek  
 NT 0860  
 +61 8 8962 1281  
 info@barklytourism.com.au  
 barklytourism.com.au



**CENTRAL AUSTRALIA**  
 Tourism Central Australia  
 Corner of Todd Mall and Parsons Street  
 Alice Springs NT 0870  
 1800 645 199 or +61 8 8952 5800  
 info@discoverca.com.au  
 discovercentralaustralia.com

Tourism Top End is proud to partner with:

