

# YORKE PENINSULA

CENTRAL & SOUTHERN

2024 EDITION



# WELCOME TO YORKES . . . a place for all seasons

## Nharangga Dhura marni Nharangganu Banggara

Nharungga people welcome you to Nharungga country.

Over the last four years we've welcomed many first-time visitors to Yorke looking closer to home for some well-earned down time. What they discovered and experienced has seen many return regularly or even take the next step embarking on a sea-change.

For those who haven't ventured our way yet we'd encourage you to head on over, we may be biased but we think we've got one of the best 'backyards' in the country!

Of course, we could go on about the 485kms of spectacular coastline that surrounds the peninsula and the rugged beauty of Dhillba Gurranda-Innes National Park and if you want to check out what have been voted as some of the country's best beaches or rock pools, that's another good reason to make your way down to the "Bottom End" of Yorke. However, there is so much more to explore with a range of attractions and experiences that need to be added to your 'must do' list.

A relaxing drive from Adelaide, Yorke Peninsula's Mediterranean climate with its mild winters and hot dry summers provides the perfect

backdrop to explore the coast and seek out the hidden inland treasures that make our part of the world so popular with holidaymakers year-round.

You can truly smell the salty sea air and with water on three sides you're never more than 25kms from the ocean at any point – and you're spoilt for choice with sheltered coves, family-friendly beaches and rock pools, crashing surf breaks and deserted stretches of pristine white sand in every direction.

An important agricultural area, Yorke Peninsula is a major producer of barley, wheat, lentils and canola as well as wool, lamb and beef. Historically, locally grown grain and wool made its way to market by sea, today the jetties that served the trading fleet around our coast are the perfect place for fishers of all ages to cast a line. Keen anglers will tell you that there's a huge variety of fish to be caught in the pristine waters off our coast whether it's from the jetty, beach or boat.

It's worth checking out the calendar of events if you're planning a trip to Yorke. Many of our towns hold regular markets, while more unique events such as the Stansbury & Port Vincent Wooden & Classic Boat Regatta the YP Saltwater Classic and Curramulka Speed Shear are both well worth a look.



Savvy 'grey nomads' heading our way need only visit local tourist outlets, or check out the map in the centre of the Visitors' Guide and Yorke Peninsula Council's page on bush camping to find the ideal place to set up camp for a day or two. If it's a caravan park you're after there are excellent park facilities available right around across the peninsula with many having won numerous awards for excellence.

Local towns offer all the facilities and amenities needed for your stay with us, and after a day spent exploring or shopping why not kick back and enjoy the hospitality and great food at one of our many quality eateries?

Now in its 32nd year of production, we are proud to say that the Central and Southern Yorke Peninsula Visitors' Guide is truly local, written and produced on Yorke by those who know the area best. Our aim is to provide an indispensable guide to attractions, events and services in our region -

SCAN ME TO  
DOWNLOAD  
THIS GUIDE



just don't go anywhere without it you might just miss a local gem!

You also can't go past [www.visityorkepeninsula.com.au](http://www.visityorkepeninsula.com.au) a website full of resources when heading our way.

Now really all that remains is pack your bags, hit the road and get ready to enjoy what we think is a very special part of the world, oh and don't forget to come back again soon!



Cover Photo: Daly Head  
by Adam Meyer.

## TABLE OF CONTENT

4

### Visitor Information

Get the local goss on Yorke.

5

### The Yorke Experience

Let's go Explore!

6

### Walk the Yorke

Take some time and ponder, while taking a wander.

8

### Dhillba-Guuranda-Innes National Park

Nature at its most spectacular.

10

### Where to Stay

Find a place to call home.

11

### Bush Camping

Camp, chill, relax.

12

### Annual Events

What's on where and when.

13

### Dining Out

What's for dinner?


## Discover our Towns

Ardrossan _____	<b>14</b>	Point Turton _____	<b>26</b>
Arthurton _____	<b>15</b>	Port Clinton _____	<b>27</b>
Balgowan _____	<b>15</b>	Port Julia _____	<b>27</b>
Black Point _____	<b>16</b>	Port Minlacowie _____	<b>27</b>
Bluff Beach _____	<b>16</b>	Port Moorowie _____	<b>27</b>
Brentwood _____	<b>16</b>	Port Rickaby _____	<b>27</b>
Coobowie _____	<b>16</b>	Port Victoria _____	<b>28</b>
Corny Point _____	<b>17</b>	Port Vincent _____	<b>28</b>
Curramulka _____	<b>17</b>	Price _____	<b>29</b>
Yorke's Map _____	<b>18</b>	Stansbury _____	<b>30</b>
Edithburgh _____	<b>20</b>	Stenhouse Bay _____	<b>31</b>
Hardwicke Bay _____	<b>21</b>	The Pines _____	<b>31</b>
Hillocks Drive _____	<b>21</b>	Urania _____	<b>31</b>
Maitland _____	<b>22</b>	Warooka _____	<b>32</b>
Marion Bay _____	<b>23</b>	Wool Bay _____	<b>33</b>
Minlaton _____	<b>24</b>	Yorke town _____	<b>34</b>
Pine Point _____	<b>25</b>		

# VISITOR INFORMATION



While travelling around Yorke Peninsula, look for the local information provider in each town. They are easily recognisable by the prominently displayed blue and white or blue and yellow information signs. Call in to pick up free maps, guides and brochures. The friendly local staff and volunteers are passionate about Yorke Peninsula, so take the opportunity to talk to a local and discover the secrets that will guarantee you have a fabulous time.



**Ardrossan**  
**Ardrossan Museum & Information Centre**  
 14-16 Fifth Street | T: 08 8837 4195  
 E: information@ardrossan.sa.au  
 Open: Seven days 10am to 4pm

**Coobowie**  
**Coobowie Shop**  
 21 Beach Road | T: 08 8852 8350  
 Open: Sunday-Thursday 7.30am to 7pm  
 Friday & Saturday 7.30am to 7.30pm

**Corny Point**  
**Corny Point Caravan Park**  
 1 West Beach Road | T: 08 8855 3368  
 Open: Seven days 8.30am to 5.30pm

**Edithburgh**  
**Edithburgh Post Office**  
 18 Edith Street | T: 08 8852 6295  
 Open: Monday to Friday 9am to 5pm  
 Saturday 9am to 12 noon

**Maitland**  
**Maitland Information Centre**  
 3 Robert Street | T: 08 8832 2174  
 Open: Monday to Friday 9am to 3pm.

**Dhilba Guuranda-Innes National Park**  
 Stenhouse Bay | T: 08 8854 3200  
 Open: Monday-Friday 10am to 3pm;  
 School Holidays 9am to 4pm

**Minlaton**  
**Harvest Corner Information and Craft**  
 29 Main Street | T: 08 8853 2600  
 Open: Monday to Friday  
 10am to 4pm; Weekends and public  
 holidays 10am to 2pm

**Port Victoria**  
**Port Victoria Kiosk and Post Office**  
 The Foreshore | T: 08 8834 2098  
 Open:  
 Seven days 7.30am to 5pm

**Port Vincent**  
**Port Vincent Visitor Information Outlet**  
 Marine Parade | T: 08 8853 7283  
 Open:  
 Friday, Saturday, Monday 10am to  
 3pm (September-April); Saturday  
 10.30am to 12.30pm (May to August);  
 School Holidays Wednesday, Friday,  
 Saturday, Monday 10.30am to  
 12.30pm

**Stansbury**  
**Southern Yorke Peninsula  
 Visitor Centre**  
 Cnr Weaver & Towler Street  
 T: 08 8852 4577  
 Open: Monday to Friday 9:30am to  
 4pm; Weekends 9.30am to 12.30pm  
 (September to June)

**Warooka**  
**Visitor Information and  
 "Set Up" Op Shop**  
 Player Street, Warooka | T: 08 7127 2252  
 Open: Wednesday, Friday, Saturday,  
 Sunday 10am to 2pm

**Yorke town**  
**SYP Community Hub**  
 33 Stansbury Road | T: 08 8852 1820  
 Open:  
 Monday 9am to 5pm;  
 Tuesday-Friday 9am to 2pm

**FURTHER INFORMATION ABOUT  
 YORKE PENINSULA CAN  
 BE FOUND ON THE FOLLOWING  
 WEBSITES:**  
[www.yorkepeninsula.com.au](http://www.yorkepeninsula.com.au) and  
[www.visityorkepeninsula.com.au](http://www.visityorkepeninsula.com.au)  
 E: info@visityorkepeninsula.com.au  
 1800 202 445

DOWNLOADABLE  
 BROCHURES



## THE YORKES EXPERIENCE



From quiet achiever to what we like to think is 'legend' status, the list of experiences on offer across the Peninsula continues to grow. From gentle pursuits to something more adventurous...all you have to do is strap yourself in and discover just how much Yorkes has to offer.

### DECKIE FOR A DAY

Love oysters and want to learn more? Pacific Estate Oysters, a working oyster farm at Stansbury run by Steve & Gerri Bowley, provides volunteer 'crew' experiences where you can do as much or as little as you like while learning about the history of the industry. You can jump in and eat oysters straight from the sea, now that's taking the 'paddock to plate' experience to a whole new level! You even get to take a dozen oysters to home, added bonus is the opportunity to commune with nature and meet Oyster Bay's resident dolphins and seals.

### NHARUNGA ABORIGINAL CULTURAL TOURS

Discover the rich heritage of the Nharangga people with proud Nharangga Kokatha man Shane Warrior, who is committed to rediscovering and safe-keeping culture and language for future generations. During a walking tour at Minlagowi, a meeting place with immense cultural significance, Shane shares the knowledge and expertise accumulated over tens of thousands of years. Your experience starts with Welcome to Country in Nharungga language and a traditional Smoking Ceremony, and ends with the opportunity to indulge in a tasting platter of gourmet bush foods.

Or want to try deep sea fishing or just take a boat tour further off-shore? Head down the 'Bottom End', there are several operators who offer these experiences.

If you're looking to channel your inner artisan there are art, silver and hot glass bead jewellery making sessions, music workshops, school holiday programs or photographic forays around the district hosted by locals. And that's just a quick snapshot of what's happening around Yorkes just ask volunteers at any of our Visitor Information Centres what's on.

After all that activity why not take the opportunity to relax in one of our sensational rock pools there's Hillocks Point, Butler's, Annie's Nursery and the protected waters of Treasure Cove within Hillocks Drive near Marion Bay. Drive into Dhilba-Guuranda Innes National Park and make your way to Shell Beach, named amongst the top six rock pools in the State.

### WATER TOWER ART TRAIL

The spectacular Southern Yorke Peninsula Mural Trail is art on a truly epic scale. Towers and tanks at Port Vincent, Stansbury, Coobowie, Edithburgh, Yorketown, Minlacowie, Port Moorowie, Wool Bay and Lake Fowler feature images of the region's distinctive flora and fauna, snap shots of local history, farm scenes, historic buildings, iconic jetties and coastline. Developed to stand as a reminder of the resilience shown by the community following the devastating fire that started near the Yorketown tower in 2019, it is now very popular with visitors touring the district.

### SALT LAKE TRAIL

Southern Yorke's self-drive Salt Lake Trail takes you past stunning pink, orange, blue and white salt lakes, their colour changing dramatically with the seasons. The vivid pink colouring, more prevalent during the warming months, is due to a combination of high salinity and the right amount of sunlight causing an algae that lives in the water to produce beta-carotene. That's the same red pigment found in carrots! Starting at Yorketown's Weaners Flat Reserve, brochures and maps can be found at local information centres.

# WALK THE YORKE



Covering more than 500 kilometres, Walk the Yorke offers spectacular views along the stunning Yorke Peninsula coastline.

Meander through samphire flats and mangroves, wander amongst native vegetation, spot a wide range of birds or perhaps dolphins having fun in the water. Take in the views from rugged cliffs, stroll the pristine beaches, adventure through secluded coves, windswept sand dunes, and visit historical lighthouses.

Walk The Yorke includes trail markers, bollards and bench seats, shelters with rainwater tanks, and picnic settings for picturesque eating stops. Interpretive signs have been installed at various locations, telling the stories of the local area. The Narungga people have also shared some of their Dreaming stories, providing a fascinating insight into their culture.

Topographical maps of the trails are available for purchase from the Yorke Peninsula Council, phone 8832 0000 or email [admin@yorke.sa.gov.au](mailto:admin@yorke.sa.gov.au). There are 10 detailed maps, each retailing for \$5.00; a full pack can be purchased for \$45.00. More detailed information including trail notes and updates as well as answers to frequently asked questions can be found at [www.visityorkepeninsula.com.au/walk-the-yorke](http://www.visityorkepeninsula.com.au/walk-the-yorke).

## SHORT WALKS

Just a couple of hours from the city, Yorke Peninsula is a perfect place to unwind and soak up the relaxed country atmosphere. Enjoy a stroll along one of the shorter walks, taking in the spectacular scenery and feeling the salt air on your face.

### Port Vincent - Northern Walking Trail

**Level of difficulty:** Easy-moderate. Natural surface and compacted gravel trail.

**Distance:** 2.5km one way (allow 45 minutes). 5km return (allow 1.5 hours).

Starting from the jetty in the centre of town, follow the trail north along the paved Port Vincent foreshore and up the gully steps to the top of the cliff. Stop at the town look out where you will see large granite boulders on the shoreline. These boulders, known as 'The Erratics', were deposited by glaciers during the last Ice Age.

The walk continues along the clifftop winding through native vegetation to the Port Vincent Golf Course. Follow the walk past the club house and up the hill, where you will be rewarded with magnificent views up and down the coast.

### Coobowie to Edithburgh

**Level of difficulty:** Easy. Sealed trail accessible for mobility-impaired.

**Distance:** 6km one way (allow 1.5 hours), 12km return (allow 3 hours). To extend the walk, continue onto Sultana Point, following the fabulous nautical themed Mosaic Trail (another 4.2km one way, allow an additional 1 hour).

The trail is suitable for walking or cycling, and meanders through natural bushland along the rugged coastline between Coobowie and Edithburgh. Stop at the Coobowie bird hide and see if you can spot the birds feeding in the estuary – a haven for many Australian and migratory birds, including international shorebirds. Bird identification brochures are available at the Coobowie Caravan Park. Magnificent views of the coastline provide many photographic opportunities.

### Stansbury - Coastal Walking Trail

**Level of difficulty:** Easy.

**Distance:** 1.2km one way (allow 25 min). 2.3km return (allow 45 min).

This walk offers great views across Gulf St Vincent to the Adelaide Hills. The wheelchair accessible trail from the town jetty travels along the foreshore past the caravan park to the town cemetery. Black swans, pelicans and many other water birds can be seen wading in the shallows as the trail meanders along the beach. There are a number of interpretive signs situated along the trail with information about the many different species of birds.

Looking south, the "Accolade II" can be seen sailing each day, carrying ore from Kleins Point Quarry for Adelaide Brighton Cement. The Port Giles jetty and silos also come into view.

To extend the walk, continue on from the town cemetery, another 2km return (allow 45 minutes) via beach or cliff top trail – please note this section is not wheel-chair accessible. Magnificent elevated views of the coast can be seen from the cliff top, as the trail wanders through low scrub and natural grasses.

## Share your Photos

If you have had a chance to "Walk the Yorke", head to the Yorke Peninsula facebook page and share your photos with others.

Be sure to include the hashtags #WalkTheYorke & #YorkePeninsula when you share images of Walk The Yorke on social media, including Facebook, Instagram and Twitter.



### Port Clinton to Price

**Level of difficulty:** Easy. Compacted gravel trail.

**Distance:** 7.8km one way (allow 2 hours). 15.6km return (allow 4 hours).

The trail follows the majestic red cliff tops with views over Gulf St Vincent and mangrove forest, a significant site for shorebird conservation. The trail winds between coastal scrub and farmland before descending onto the flat behind the mangroves, where you may see wombats and their burrows. The trail then meanders alongside the samphire salt marshes into Price, where some of the finest quality salt is produced.

### Dhilba Guuranda-Innes National Park

The national park has six walking trails ranging in length from 15 minutes to four hours. They include Inneston Historic Walk (2km loop), Royston Head Walk (4km), Stenhouse Bay Lookout Walk (2km), Thomson-Pfitzner Plaster Trail Hike (3.8km one way), Gym Beach Hike (5.8km one way) and West Cape Headland Hike (1km loop).

## DAY WALKS

Recharge and devote the day to walking, choosing from clifftop paths and quiet beaches through to dune-climbing. The spectacular coastline will keep you company – you may even have a beach to yourself. This is an investment in body and soul.

### Port Rickaby to Port Victoria

**Level of difficulty:** Easy. Not accessible for the mobile-impaired or prams.

**Distance:** 21.6km one way (allow 6 hours) Wide, long beaches form the majority of this section with shallow, crystal blue waters for as far as the eye can see. Half way to Port Victoria is beautiful Wauralte Beach, a long stretch of white sand, and a very popular camping spot. As it gets closer to Port Victoria, the trail becomes a gravel path and joins the Port Victoria Geology Trail, making its way to the jetty and town centre. Leaflets on the Geology Trail are available from the Foreshore Kiosk.

### Pine Point to Port Vincent

**Distance:** 28.5km one way (allow 7.25 hours).

With beautiful views of Gulf St. Vincent, this section of the trail passes the well-known Black Point, once a quarantine station where 50 people died of measles in just five days during the 19th century, Narungga fish traps, the historic former grain port of Port Julia, the local's secret The Dipper, and Port Vincent lookout giving wonderful views of the bay.

### Gym Beach to Formby Bay

**Level of difficulty:** Moderate.

**Distance:** 9.6km one way (allow 3.5 hours), 19.2km return (allow 6.5 hours)

Featuring magnificent surf breaks and quiet, secluded beaches, this 'goat-track' style trail negotiates native vegetation along clifftops, headlands and dunes, so keep your camera handy.

### Kangaroo Island Look-out to Marion Bay

**Level of difficulty:** Moderate to hard (some short harder sections negotiating steep dunes).

**Distance:** 19.6km one way (allow 5.5 hours).

This is a fabulous trail for the energetic as the trail follows cliff-tops and beaches, requiring some rock hopping and dune climbs, but you'll be amply rewarded with breathtaking scenery.

## MULTI-DAY WALKS

Up for something more challenging? A night under the stars? Get your gear together for a multi-day trek and immerse yourself in nature.

### Marion Bay to Gleasons Landing

**Distance:** 60.5km one way

This section of Walk the Yorke meanders through heritage bushlands of Dhilba Guuranda-Innes National Park, so keep your eye out for the elusive Western Whip Bird, Mallee Fowl or Tammar Wallaby. Kangaroos and emus are commonly seen. Further up the coast, you'll find rugged cliffs, wide sandy beaches and the only National Surfing Reserve along Australia's southern coast.

### Point Turton to Port Victoria

**Distance:** 63km one way

You'll find kilometre upon kilometre of beautiful white sandy beaches and clear blue water, dotted with historic jetties on this stretch. Keep a watch for cheeky dolphins, seals and occasionally, whales. You'll explore inland, behind massive dunes, where you'll see virgin scrublands supporting a diverse range of birds and wildlife. Pick up the Port Victoria Geology Trail on your way into the town and learn about its ancient formation.

### Port Wakefield to Ardrossan

**Distance:** 60.6km one way

Trek the Samphire Coast, through Clinton Conservation Park, a haven for migratory birds and a valuable fish nursery. Walk ancient Narungga lands surrounding Tiddy Widdy, where for 40,000 years, Aboriginal people bartered with those of surrounding regions, then past the vast salt evaporation ponds near Price. See the remains of historic Port Arthur jail, old horse trough and damming attempts by early settlers.



## TOWN WALKS

### Maitland Historic Walk

Many of the fine colonial buildings from the 1880's form part of the Maitland History Trail.

### Minlaton Walking Trail

Allow 1.5 hours for this easy 6km walk which starts at Yorke Peninsula Visitor Centre in the Main Street.

## CYCLING

Walk the Yorke also caters for bike riders, with some shared trail and other sections rerouting to better cater for cyclists.

### Edithburgh to Port Moorowie

**Distance:** 30.7km one way

An easy ride with some rises and falls, you'll see the mosaic rock art between Edithburgh and Sultana Point and then join the Troubridge Scenic Drive, past the unique lighthouse and spectacular rugged cliffs and secluded beaches. Don't forget your camera, and you're likely to see kangaroos.

### Port Victoria to Balgowan

**Distance:** 21.3km one way

From the historic Port Victoria, last of the windjammer ports, wind your way through the low heathlands of Narungga Aboriginal Land. This area is home to a significant colony of the vulnerable southern hairy nosed wombat, so keep an eye out for them morning and late afternoon as they go about their business.

Explore Walk the Yorke on: [visityorkepeninsula.com.au](http://visityorkepeninsula.com.au) or [yorkepeninsula.com.au](http://yorkepeninsula.com.au)

For more information on Walk the Yorke phone 1800 202 445 Share your adventure with #YorkePeninsula #WalkTheYorke



# DHILBA GUURANDA-INNES NATIONAL PARK



Shell Beach — Dhillba Guuranda-Innes National Park

Dhillba Guuranda-Innes National Park is famous for its spectacular coastal landscapes, rugged cliffs and sandy beaches. There are ruins, shipwrecks and lighthouses to discover, with beaches and wildlife to enjoy.

Located on the south-western tip of Yorke Peninsula, it's a favourite place for camping, fishing and surfing. Bushwalking is a great way to discover the park, with trails ranging from 30-minute strolls to four-hour treks. You'll spot an abundance of birds and animals while you catch some of the best coastal views in South Australia. Most of the park is accessible by 2WD, so it's perfect for day visits and a paradise for beach lovers.

Visit one of the lighthouses and the "Ethel" shipwreck to learn about the tumultuous maritime history of South Australia. Explore historic Innesston, an abandoned township surrounded by bushland.

Take a stroll from your campsite down to the beach for a spot of fishing, or base yourself in one of the restored heritage cottages dotted throughout Innesston.

## When to visit

Summer is warm and dry, great for camping and perfect for the beach. Autumn is cooler and best suited to bushwalking and sightseeing. In spring you'll be rewarded with a park in magnificent colour as the wildflowers bloom. Winter transforms the park into a fresh green landscape, with wild seas and large surf. Dhillba Guuranda-Innes National Park is open 24 hours a day, seven days a week. The park may be closed on days of extreme fire danger.

## Fees

Fees apply to enter and camp in the park. Entry, camping and accommodation bookings and payment can be made by visiting [www.parks.sa.gov.au](http://www.parks.sa.gov.au) and at the self-serve computer at Dhillba Guuranda-Innes National Park Visitor Centre. For general information and enquiries contact Dhillba Guuranda-Innes National Park Visitor Centre on (08) 8854 3200.

## Traditional Owners

The Narungga people have lived on the Yorke Peninsula for many thousands of years and know the land intimately – its physical features, animal and plant life and water resources. Today, the Narungga people continue to maintain strong cultural links to the region.

## Fishing

Go surf fishing on the beach or cast your line from the Stenhouse Bay jetty. Browns Beach is one of South Australia's best salmon fishing areas, while elsewhere in the park you may catch squid, mullet, tommy ruffs, garfish, sweep, mulloway and whiting.

The bays and coastline around Dhillba Guuranda-Innes National Park form part of the Southern Spencer Gulf Marine Park. The Chinaman's Hat Sanctuary Zone protects a section of spectacular coastline and rich marine habitat between Stenhouse Bay and Cable Bay. Fishing is not allowed in the sanctuary zone, with the exception of a shore based recreational line fishing exemption on Chinaman's beach (136° 54.918' E to 136° 55.289' E).

Visit the marine parks website to find out more about local marine parks including where fishing is allowed.

## Wildlife

One of Australia's rarest marsupials, the Brush-tailed Bettong, has been reintroduced to Dhillba Guuranda-Innes National Park after being locally extinct for more than a century. A milestone for the Northern and Yorke Landscape Board's Marna Banggara rewilding project working with other partners to restore lost species to the landscape in partnership with the Narungga Nation Aboriginal Corporation with the support of Traditional Custodians, the Narungga people. The park also boasts a growing population of Tammar Wallabies, which were extinct on the mainland by the 1920's.

A haven for birdlife, the Hooded Plover, a threatened species in South Australia, nests on beaches across the park and

the population of Mallee Fowl, another endangered species, is on the rise while White Bellied Sea Eagles breed on the cliffs and can be seen along the whole of the coast as they hunt.

In winter months, you might catch a glimpse of Southern Right whales from the cliff tops at Stenhouse Bay or Cape Spencer. Dolphins frequent the coastal waters and seals and sea-lions occasionally haul up on the beaches.

## Camping and Accommodation

There are two large campgrounds in Dhillba Guuranda-Innes National Park, at Stenhouse Bay and Ponalowie. Both are suitable for caravans, camper trailers and tent camping. The park also boasts four smaller campgrounds in idyllic surrounds, either next to a beach or nestled among native vegetation.

The park can also be enjoyed from the comfort of self-contained accommodation ranging from a single-roomed hut at Shell Beach to a large hall at Stenhouse Bay. Dotted among the mallee and stone ruins of the Innesston historic township are six restored and renovated buildings where you can wake up to wildlife on your doorstep!

## Surfing

Surfing is a popular activity at Dhillba Guuranda-Innes National Park, with the park home to the Yorke Classic, one of South Australia's most prestigious surfing events. Ponalowie Bay offers long and consistent waves, while Chinaman's Beach has a powerful left hand break with a larger swell suited to experienced surfers only.

## Scuba Diving

Twenty-two ships have been wrecked along the coast between Edithburgh and Dhillba Guuranda-Innes National Park, with six ships meeting their fate near Althorpe Island. Today, you can scuba dive to explore the remnants of some of these underwater time capsules in the Southern Spencer Gulf Marine Park.

# WALKS IN DHILBA GUURANDA-INNES NATIONAL PARK

Dhillba Guuranda-Innes National Park has excellent walking trails that cater for people with different interests and abilities. The park provides some of the best coastal views in the state, including the Stenhouse Bay Lookout Walk and West Cape Headland Hike. The Thomson-Pfizer Plaster Trail Hike from historic Innesston to Stenhouse Bay leads walkers through sites rich in European heritage. Abundant opportunities exist to observe native plants and animals along the many trails.

For your safety and to protect native vegetation, please remain on formed tracks at all times. Make sure you carry adequate water and tell someone where you are going. Weather conditions may quickly change so dress accordingly. Don't forget your hat and sunscreen.

## Innesston Historic Walk

This well-marked trail takes visitors back to the early 1900's and the gypsum-mining era. Interpretive signs tell the story of the close-knit community of Innesston village. The lonely ruins stand proudly as a reminder of those bygone days. A very popular walk, starting from just inside the gate at Innesston. Beware of unstable ruins. It takes 1 hour return to complete the 2km loop.

## Stenhouse Bay Lookout Walk

This trail starts from the jetty carpark and leads you around the cliff tops on a formed trail through low closed coastal heath. Nine lookouts with interpretive signs provide an insight into some of the natural and cultural history of the area. The spectacular views over Investigator Strait and the offshore islands are some of the best in the park. The walk takes 1hr and is a 2km loop.

## Ponalowie Boardwalk

The boardwalk provides a connection from the Ponalowie Surf Break car park to the popular surf break at Ponalowie Bay. The boardwalk goes over sand dunes to the water and the beach is accessed from a long viewing platform. Steps lead down to the beach in three locations in either direction. It will take you 40min to complete the 1.2km return walk.

## West Cape Headland Hike

A short hike taking in the spectacular coastal views of Ponalowie Bay, Wedge and Althorpe Islands. The loop takes visitors past the fragile weathered coastal vegetation to the operational stainless-steel lighthouse at the head of the cape. Exhilarating views of the high-energy coastline are another feature of this memorable hike, which will take 30min to complete the 1km loop.

## Gulawulgawi Ngunda Nhagu – Cape Spencer Lookout

The Gulawulgawi Ngunda Nhagu – Cape Spencer Lookout was developed by the Dhillba Guuranda-Innes Co-management Board and Traditional Owners, the Narungga people. The lookout gives visitors the perfect platform for 360° degree views across the picturesque landscape. Located just 10-minutes into the park, at the end of an accessible and pram-friendly path, the lookout is a great spot to pull up and get a taste of what to expect as you explore the rest of the area.

## Royston Head Hike

This hike provides spectacular views of the rugged peninsula coast and blue ocean. There is a fantastic lookout point from the cliffs at Royston Head with a tranquil beach below. Plant identification labels are displayed along the walk. It's a 2hr walk of 4km return.

## Thomson-Pfizer Plaster Trail

This hike follows the old wooden railway line that runs from Innesston to Stenhouse Bay. It begins just after the horse stable ruins along the Innesston Historic Walk. Colourful interpretive signs take you back in time to relive those days of yesteryear. The hike takes 3 hours, and is 7.6km return.

## Gym Beach Hike

A diverse hike that takes in the unique flora and fauna, and high sand dune areas, between Browns Beach and Gym Beach. You may see a wide variety of birdlife and native orchids as you pass through the dense Mallee vegetation. It will take you 4hrs to complete the 11km return walk.

NB: Times are generously estimated for an average walking speed of 3km per hour, allow extra time for resting & sightseeing.



# WHERE TO STAY ON YORKES

There's no doubt visitors that are planning a getaway to Yorkes are spoiled for choice when it comes to finding a place to call home – for a little while at least.

To experience Yorkes properly you'll need to stay at least a few nights, with options to suit all budgets throughout Central and Southern Yorke Peninsula.

Whether it's a beach shack, holiday home to accommodate the family, apartment, motel, Airbnb, farm stay, B&B, glamping or camping in a one of our many caravan parks it's all here.

Bunkhouse style accommodation and facilities suitable for family gatherings and special interest groups is also available at Coobowie, Port Vincent

and within Dhillba-Guuranda-Innes National Park.

Holiday homes and units can be viewed online and rented through local booking services – people that know the peninsula intimately.

Looking to get back to nature? There are plenty of secluded bush camping sites around the coast to set up camp.

Why not think about heading down to Dhillba Guuranda-Innes National Park? This is where nature meets rugged coastal cliffs with stretches of beaches where you may just be the only one there.

We locals consider Yorkes to be a pretty laid-back place, so isn't it time you

headed our way for a relaxing holiday break and check it out for yourself?

## Tips from those in the know

We always say when in doubt ask a local, and that's just what we've done, with local tourism operators who know the Peninsula from top to bottom sharing their tips for exploring the region they call home.

*"Using your holiday accommodation as a base take the opportunity to travel around and really explore the area at your own pace, whether it be a self-drive trip to take in the Yorke Peninsula Art Trail, or why not hire a bike and ride parts of the Walk the Yorke Trail on both sides of the coast? Then there are our hidden gems including museums with fantastic local volunteers who can provide an insight into the region, and of course don't forget to enjoy local hospitality at one of our great, quirky cafes."*

Nicole, Country Getaways.

*"A trip to the Bottom End and fantastic Dhillba Guuranda-Innes National Park is a must, taking in beautiful beaches, lighthouses, historic township of Inneston and of course Ethel Wreck along the way. And it's not all about fishing, with towns along the south-eastern side of the coast all having something to offer there's the beaches at Port Vincent, and Stansbury where you can try fresh Gulf St Vincent oysters, or Edithburgh's tidal pool and jetties. Take a break at one of our hotels and cafes or drop into Watsacowie Brewery at Minlaton for a refreshing ale."*

Dee, Accommodation on Yorkes.

accommodation on  
**yorkes**  
for all your holiday accommodation



Managing over 130 holiday rental properties all over Yorkes offering holiday accommodation from Ardrossan, across to Port Rickaby and all the way down to the 'bottom end' of the Yorke Peninsula.

MINLATON ROAD, YORKETOWN, SA 5576  
Phone (08) 8852 2000 — info@accommodationonyorkes.com.au  
BOOK ON-LINE: www.accommodationonyorkes.com.au

**Country Getaways**  
HOLIDAY RENTALS  
Getaways to Yorke Peninsula

 **(08) 8832 2623**

- ✓ A one stop shop for accommodation all over Yorke Peninsula
- ✓ A huge variety – budget to deluxe
- ✓ Value for money experiences
- ✓ Professional cleans after every tenancy
- ✓ Local knowledge
- ✓ Easy booking process
- ✓ Online bookings
- ✓ User friendly website



www.countrygetaways.com.au

# BUSH CAMPING ON YORKES



Imagine waking up to the sound of ocean waves, knowing you are surrounded by nature and beaches just waiting to be explored. Welcome to Bush Camping on Yorke Peninsula.

Yorke Peninsula Council has 19 Bush Campgrounds available, all with something different to offer, but all providing natural settings with coastal access. Try Daly Head for spectacular cliff-top views and access to surfing beaches, Gleasons Landing for secluded campsites, Port Minlacowie for quick boat ramp access or Foul Bay for immersion in natural scrub right by the south coast. Explore them all to discover new beaches, fishing spots, shoreline rambles, birdlife, native animals and unique geology. Bring a telescope too – the night sky is incredible on Yorke Peninsula.

Book your next Bush Camping adventure for only \$20 per night (per vehicle), or stay longer and receive discounted rates – weekly permits are \$100, which equates to just \$15 per night, and monthly permits are \$300, or \$10 per night. Permits can be purchased online via <https://yorke.sa.gov.au/bush-camping-permit/> or at any of the Council offices in Maitland, Minlaton and Yorketown during business hours. Visitor information providers are found in most towns and have public use computers available. If you need assistance, please call 8832 0000 or 1800 202 445.

Please note that the Dhillba Guuranda-Innes National Park campgrounds require a different permit and are not included in the Bush Camping Permit.

## Bush Camping - Important Information

Bush Camping is exactly as it sounds – the many facilities of everyday life are left behind in favour of experiencing the natural environment. Although toilets are present in all but two campgrounds, campers are encouraged to be self-sufficient by bringing their own toilet, water and firewood. Firewood or kindling should never be collected from the area. Even dead branches are protected as they provide a home for native animals and birds. All rubbish must be taken with you to the nearest camping bin bank. A list of bin banks, dump points, water points and general information about bush camping can be found at <https://www.visityorkepeninsula.com.au/camping>.

Dogs are welcome in the campgrounds and on beaches, but must be kept on a lead or under effective control at all times. Campers should ensure they are aware of fire regulations and any bans in place. Check the CFS website for updates – [www.cfs.sa.gov.au](http://www.cfs.sa.gov.au). Campfires are permitted in bush camping areas, provided they are in a properly constructed fireplace or use a portable cooking appliance. When building your campfire, try to use a site that's already been constructed, otherwise dig a 30 cm deep trench not more than a metre square in area. Keep a 4 metre space cleared around and above the fire. Ensure a responsible person is in attendance at all times, and never leave a campfire unattended. When you leave the area or go to bed, ensure the fire is extinguished. Put your campfire out with a good amount of water, not sand or dirt. Fires are not allowed during Fire Danger Season (FDS) from November to April each year.

## Camping Manners

These are just a few of the top camping rules and we're sure there are many more. Generally the idea is just use your common sense, and you will have a fantastic experience on your camping trip. And most of all, your fellow campers will thank you for it!

- ☞ Don't camp too close to other campers - leave as much space between your camp and the next as the situation allows.
- ☞ Generators - running them all hours of the night is inconsiderate, as is going out during the day and leaving them running unattended.
- ☞ Do not walk through other people's campsites.
- ☞ Leave no trace of your visit – take your rubbish with you, don't throw anything in the fire that won't burn completely. Leave the campsite spotless, or risk receiving a fine.
- ☞ Where pets are allowed, ensure they are controlled - your dog may be your best friend, but that doesn't mean it will be welcome in anyone else's camp!
- ☞ Late night gatherings around the campfire need to be at a respectful low volume.
- ☞ Be friendly to everyone you come across – but don't become an unwanted guest who hangs around and doesn't know when it's time to return to their own campsite.
- ☞ If a campsite has facilities, please leave them clean and tidy.
- ☞ Don't chop down any trees or collect firewood at the site — firewood is available for purchase at various places around Yorke Peninsula.



Stansbury Markets

Yorke Peninsula is home to a busy calendar of events with special celebrations happening over the next 12 months including the return of the Yorke Peninsula Salt Water Classic. Country shows held at Maitland and Minlaton are always a great family day out, while there are regular markets in many of our towns. Not to mention fishing competitions at Hardwicke Bay, and several very popular surfing competitions held throughout the year around the "Bottom End".

<p><b>January</b></p> <p>Marion Bay Makers Market</p> <p>Maitland, Yorke Peninsula Council Australia Day Event</p> <p>Minlaton – PepperTree Market</p> <p>Port Vincent Sailing Club Open Classic, 26-28th</p> <p>Port Vincent Gala Day</p> <p>Port Victoria – Gynburra Festival</p> <p>Stansbury Australia Day Morning Tea</p> <p>Stansbury Seaside Markets</p> <p>VacSwim various locations</p> <p>Yorke town Christmas Tree Festival &amp; Father Christmas Visit</p> <p>Yorke town Bowling Club three-day carnival</p> <p>Yorke town Australia Day Breakfast, Weaners Flat Reserve</p> <p><b>February</b></p> <p>Marion Bay Pre-Loved Market</p> <p>Port Vincent Sailing – King of the Gulf Regatta, 10-12th</p> <p>Coobowie – SYP Historic Vehicle Club's motorcycle run</p> <p>Minlaton – YP Polocrosse Tournament</p>	<p><b>March</b></p> <p>Berry Bay Surf Jam</p> <p>Curramulka Speed Shear</p> <p>Edithburgh – Twilight Rhythm &amp; Blues Music Festival</p> <p>Maitland Show</p> <p>Minlaton – Clay Target Shooting Birthday Shoot</p> <p>Minlaton – PepperTree Market</p> <p>Port Vincent Sailing – State Dinghy Titles, 2nd -3rd</p> <p>Stansbury Seaside Markets</p> <p><b>Easter</b></p> <p>Ardrossan Bowls Tournament</p> <p>Ardrossan Art Show</p> <p>Corny Point Family Market (Sunday)</p> <p>Edithburgh Markets</p> <p>Hardwicke Bay – Saturday, Pancake Morning</p> <p>Hardwicke Bay – Sunday, Fishing Competition</p> <p>Port Victoria Fishing Competition (Saturday)</p> <p>Stansbury Seaside Markets</p> <p><b>April</b></p> <p>Anzac Day Services – various locations</p> <p>Marion Bay Market</p> <p>Minlaton – PepperTree Market</p>	<p>Yorke Peninsula Saltwater Classic at Port Vincent &amp; Stansbury</p> <p>YP Football &amp; Netball League season commences</p> <p><b>May</b></p> <p>Corny Point – Woolworths Junior State Surfing Titles</p> <p>Minlaton – Nharangga Minlagowi Cultural Day</p> <p><b>June</b></p> <p>Minlaton Show &amp; Shine and Peppertree Markets</p> <p><b>July</b></p> <p>Edithburgh – SOS Yorkes Dev Lights Up Event</p> <p><b>August</b></p> <p>Minlaton State Veterans &amp; Sand Green Golf competitions</p> <p>Minlaton – PepperTree Market 11th Birthday, Watsacowie Brewery</p> <p>Yorkes Classic Surf Comp</p> <p><b>September</b></p> <p>Maitland Sheep Dog Trials</p> <p>Minlaton - Nature Festival SA</p> <p>Minlaton – PepperTree Market</p> <p>Moonta – YP Football &amp; Netball League Grand Finals</p>	<p><b>October</b></p> <p>Hardwicke Bay, long weekend, Pancake Morning</p> <p>Marion Bay Market</p> <p>Minlaton Show, first Wednesday after the long weekend</p> <p>Stansbury Seaside Markets</p> <p>Warooka Markets</p> <p><b>November</b></p> <p>Arthurton Pop Up Market</p> <p>Bublacowie Museum Remembrance Day Service</p> <p>Minlaton – PepperTree Market</p> <p>Stansbury Seaside Markets</p> <p><b>December</b></p> <p>Ardrossan Santa Trail</p> <p>Ardrossan Christmas Street Party</p> <p>Curramulka Christmas Light Up</p> <p>Edithburgh Carols by the Sea</p> <p>Edithburgh Craft Fair</p> <p>Maitland Christmas Market &amp; Twilight Fair</p> <p>Minlaton Christmas Eve Parade</p> <p>Stansbury Carols – Christmas Eve</p> <p>Stansbury Seaside Markets (Morning &amp; Twilight Markets; New Years Eve fireworks weather permitting)</p> <p>Warooka Christmas Eve Pageant</p> <p>Yorke town Carol Service</p>
---	---	--	--

Markets are also held regularly in Arthurton, Curramulka, Edithburgh, Maitland, Minlaton and occasionally in other towns.

To keep up to date with what's happening or checked dates and times go to <https://yorke.sa.gov.au/about-us/events/>



**Edithburgh**

**Troubridge Hotel**  
 Blanche Street, Edithburgh – 8852 6013  
 Meals available seven days with daily specials. Enjoy local seafood, steak and schnitzels. Meal bookings preferred. Motel accommodation also available. TAB, pokies, ATM, SKY.

**Marion Bay**

**Marion Bay Tavern**  
 5 Stenhouse Bay Rd, Marion Bay  
 Phone 88544141  
 Hosts: Josh and Megan Harkin  
 The Marion Bay Tavern invites you to enjoy bistro meals from our innovative menu in the dining room overlooking the ocean. On offer are local seafood and meats, daily specials and our famous gourmet wood-fired pizzas (available 11am to close). We also have a special children's menu and daily chef specials. We are a family and dog friendly environment. Large screen TV, FOX Sports/Foxtel, ATM, pool table, bottle shop, comfortable bar and lounge area. Open 7 days. Accommodation is available adjacent the Tavern in five luxurious studio apartments.



**Disclaimer:-** All information contained in this publication is correct at the time of printing. All advertisements are accepted on the basis that their contents are true and accurate and that they are in no way misleading or otherwise contrary to the Trade Practices Act 1974, or the Fair Trade Act (SA). Pioneer Printing Office do not accept any liability to any person claiming they have been misled or deceived by any material published herein.

**2024 Edition — Produced and published by Pioneer Printing Office - Yorke town**  
 Phone: (08) 8852 1004 — ppo@pioneerprint.com.au — www.pioneerprint.com.au  
 Images courtesy: SYP Photography Club photographers Sue Hancock and Adam Meyer; Shutter Scutt Photography, TH Digital Imaging, Josh Harkin, Dani Wheadon, Trip in a Van and Yorke Peninsula Council.

**Point Turton**

**Tavern on Turton**  
 154 Bayview Rd, Point Turton – 8854 5063  
 Hosts: Charlie, Lucy and Macca  
 The Tavern offers an extensive menu featuring local and South Australian produce, with alfresco dining and a-la-carte menu options available, bookings appreciated. Drive through bottle shop, games area and children's playroom. Genuine country hospitality in a family friendly environment. Opening times may vary during winter.

**Warooka**

**Warooka Hotel**  
 Main Street, Warooka – 8854 5001  
 Hosts: Robert and Freda  
 Full a-la-carte menu and salad bar. Lunch 12-2pm, dinner 6-7.30pm. Bookings advisable. Relax or dine in the beer garden. TAB, SKY, pokies, Keno, ATM, bottle shop. Motel accommodation also available.

**Salt Food & Events**  
 12918 Yorke Highway, Warooka  
 Phone 0439827 737  
 Dine-in or Takeaway.

Family owned & supporting local and South Australian fishermen. Our menu features a variety of fresh local fish, served crumbed, battered or grilled with our special homemade Tartare sauce. Enjoy your meal in our lawned outdoor/ family friendly dining area complete with sandpit, games and toilet facilities. Check our website or social media for details & opening hour updates during summer.

**Yorke town**

**Melville Hotel**  
 Minlaton Road, Yorke town – 888 73814  
 Hosts: Ed and Tracey  
 This family-run country pub has something to offer everyone. Meals five days a week, dog friendly beer garden, pool table, and spacious gaming room with 20 pokies. Able to cater for large functions. Bar and gaming room open seven days. Unit accommodation also available.

**Yorke Hotel**

1 Warooka Rd, Yorke town – 8852 1221  
 Locally owned and operated. A truly great country pub. Quality dining, lunch Monday-Friday from 11.30am; dinner Wednesday-Saturday from 6pm. Takeaways available. Happy Hour, Friday 5-7pm. Comprehensive wine list available. "Liquor Legends" bottle shop open Monday – Saturday. 15 pokies, TAB, SKY, Keno, ATM and Eftpos facilities.



www.yorkepeninsula.com.au | www.visityorkepeninsula.com.au

www.yorkepeninsula.com.au | www.visityorkepeninsula.com.au



# ARDROSSAN

Situated on the east coast of the Yorke Peninsula, and sitting atop imposing red clay cliffs, Ardrossan is an easy 90-minute drive from Adelaide. The largest town within the Yorke Peninsula Council it has all the facilities and services you'll need, with its safe swimming beaches and ample fishing options making it the perfect holiday destination, with two caravan parks and many other accommodation options. The cliff top lookout at the end of the main shopping street features a playground, gazebo, free BBQ facilities and an example of a Smith's "Stump Jump Plough", an ingenious local invention that simplified farming in the late 1800's and revolutionised the clearing of Mallee scrubland. The town's newest attraction is a dedicated Pump Track will no doubt appeal to BMX riders.

**ART LOVERS** also need to need to pencil in the Ardrossan Easter Art Show, run by the Ardrossan Progress Association.

A thriving agricultural centre, the area is serviced by a huge grain facility capable

of storing up to 420,000 tonnes of grain, while the port has facilities for shipping locally mined dolomite. Situated just west of the town is a lookout with spectacular views of Gulf St. Vincent, mining operations and surrounding farmland.

**ARDROSSAN HERITAGE MUSEUM**, located on Fifth Street in the former factory once owned by Clarence Smith, manufacturer of the iconic "Stump Jump Plough". Displays include an old-style general store, agricultural and household items, photographs and clothing, history of the local ketch trade and is the only exhibit to house relics from wrecked clipper the "Zanoni". The Museum is open 10am to 4pm seven days, including public holidays (except Good Friday and Christmas Day).

**GETTING CRABBY** is easy at Ardrossan, known as "The Home of the Blue Swimmer Crab". A popular summer pastime along this stretch of coast, the best time to head out is an hour before low tide and begin your search through the white sandy areas near the weed line, don't forget to wear a pair of old shoes and socks to guard against nips! They can also be caught using nets from the jetty or your boat. Ardrossan's boat ramp makes it easy to venture out further in search of mulloway, King George whiting, snook, squid and garfish or you can try your luck from the jetty.

**KEEN DIVERS** should head out to the "Zanoni", which lies 15km southeast of Ardrossan. One of the most interesting wrecks in our waters, the 338-ton composite barque left Port Wakefield for Port Adelaide in February, 1867, carrying 4,025 bags of wheat, a crew of 14 and two stevedores. In fine weather, a sudden squall from the west rolled the vessel, which sank within 10 minutes. Despite subsequent searches the wreck wasn't located until 17th April, 1983, over 100 years later. Laying in 18 metres

of water, the "Zanoni" is the most intact 19th century merchant sailing vessel in South Australian waters and has been declared a historic wreck. A permit must be obtained from the Department of Environment and Water to dive on the wreck, which is equipped with a mooring buoy. The "Zanoni" is one of the 85 wrecks around the Yorke Peninsula coastline, with a room dedicated to the clipper in the town's museum.

Ardrossan's historic jetty is an ideal site for beginner divers and snorkelers to explore and find their sea legs and fins. There are schools of small bait fish, colourful sponges on the jetty pylons and crabs on the sea floor. If you're lucky you may catch a glimpse of seahorses amongst the seaweed and grasses.

There are also nudibranchs, blennies and leatherjackets to be found hiding amongst the sponges.

**TAKE A WALK** along the cliff top from the boat ramp to Tiddy Widdy Beach and you will be rewarded with views of Gulf St Vincent with the lights of Adelaide in the distance at night. The trail is also part of Walk the Yorke for those keen to explore further.

**TIDDY WIDDY BEACH**, a few kilometres north of Ardrossan, this small coastal settlement is popular with holiday home owners and an increasing number of permanent residents with the beach itself ideal for those either looking to take a dip or look for a feed of crabs. Boats can be launched from the beach, but a 4WD vehicle is recommended.

**A WHALE MEMORIAL**, situated south of Ardrossan, marks the site where seven Sperm whales beached themselves on 8th December, 2014. Visitors can visit the memorial by following the "Walk the Yorke" trail or by road. The jawbone of a whale is on display at the Museum.

**WINDARA REEF**, situated 1 km off Rogues Point, is roughly ten times the size of the MCG and was the first shellfish restoration reef of its kind in the state and the largest in Australia. Built to assist in a healthier marine environment and improve fishing opportunities, the original four-hectare site was built in 2017 using 60 custom made concrete structures and 800 tonnes of limestone rock layered with juvenile oysters; it now covers an area of 20 hectares, total cost of the project was \$4.2million. Recreational fishing, boating and diving is permitted within the reef area. However, boats can't anchor due to possible damage to the reef and the risk of anchors getting snagged in the structure.

**JAMES WELL AND ROGUES POINT** are interesting diversions for visitors traveling between Ardrossan and Pine Point. James Well is named for the well that can still be seen here; for the district's early settlers it provided a vital source of fresh water. There is a small boat ramp, but no water or toilet facilities.

# ARTHURTON

This small inland town was once part of Yorke Peninsula's main thoroughfare until the sealing of the coast road in 1962, with the hills in this area the highest point of the Peninsula (897 feet above sea level). It was to the north of Arthurton, in the 1800's, that the Smith brothers designed their famous "Stump Jump Plough".

For a small town, Arthurton boasts a proud and active community, with markets at the Town Hall each month, and a huge annual Pop-Up Market in early-November that attracts around 120 sites. The well-kept oval and netball courts, which feature modern clubrooms, are managed by the Arthurton War Memorial Sports Club Inc. Arthurton also has BBQ and overnight camping areas, playground, town hall and hotel.

**SUNNY HILL DISTILLERY**, situated just north of Arthurton, Sunny Hill Farm was settled in 1872 by the Colliver family. Today it is still very much a family run enterprise with owners Sam and Olivia Colliver branching out in 2018 to open the peninsula's first craft distillery. The practices used at Sunny Hill Distillery enable them to craft their gluten free vodka from 100% raw wheat grown onsite and their barley to make the whiskey, while rum production utilises molasses sourced from Queensland. The quality of their end product has seen the couple bring home medals from national and international competitions for their rum, whisky, vodka, gins, limoncello, coffee and chocolate liqueurs. With live music, local food vans and a family friendly atmosphere Sunny Hill Distillery is the whole package and certainly should be added to your 'must visit' list.

# BALGOWAN

The small coastal settlement of Balgowan is a popular holiday spot with a small camp ground offering caravan, motorhome, tent and swag sites. It boasts a playground, amenities block, laundry and barbecue facilities all overlooking the bay and magnificent cliffs. A kiosk, now run by a Community Coop, is open seasonally and on demand, while the public tennis court and hit-up wall, built by Balgowan Progress Association, is great place to expend some energy.

During summer a pontoon is moored off the South Beach for swimmers, and is also used for the annual VacSwim program. A popular fishing spot with beach launching, boat ramp and small breakwater, the area is known for squid, tommies, garfish, mullet and whiting. If you feel like stretching your legs, there is a 1.3km unrestricted cliff-top Memorial Walk from Balgowan towards Tiparra.



## ARDROSSAN

Less than two hours from Adelaide, the town of Ardrossan provides the perfect location to base yourself and explore all that the beautiful Yorke Peninsula has to offer. Get in touch to arrange your Yorke Peninsula getaway

- Cabins, powered & unpowered sites
- Communal fire pit
- Close to main street & jetty
- Fish cleaning facilities
- Free BBQ's & crab cookers
- Accessible options
- Pet friendly options
- Free wi-fi

1 PARK TCE ARDROSSAN PH 08 8837 3262  
WWW.ARDROSSANCARAVANPARK.COM.AU

**OPEN THURSDAY TO SUNDAY 11am-6pm**

Check on-line for extended holiday trading

**8658 Upper Yorke Road**  
**Arthurton 0400 843 904**

[www.sunnyhilldistillery.com.au](http://www.sunnyhilldistillery.com.au)

Drink responsibly



## BLACK POINT

This popular holiday destination, with its numerous holiday homes, lies on a spectacular stretch of north facing sandy beach 6kms south of Pine Point.

Bookings for the rustic caravan and camping ground can be made at the Pine Point Caravan Park. There is a boat ramp adjacent the camp ground, launch fees apply.

## BLUFF BEACH

A small sheltered bay south of Port Rickaby, Bluff Beach offers a safe swimming area while reefs north and south provide protection for those looking to fish Spencer Gulf. Until the 1970's the settlement was known for its unique boat davits attached to the side of the cliff, it was the only one of its kind in the Southern Hemisphere. Interpretive signage including photographs as well as winches rescued from the cliff top are now featured in a special Heritage Corner display.

## BRENTWOOD

Though small in appearance, the dedicated community of Brentwood maintains tennis courts and Community Hall. Brentwood is also home to the SYP Dirt Circuit Racing Club; the track is located west of township with the race season run from March to November.

South of Brentwood is one of the oldest cemeteries in the district, renowned for a stunning array of freesias and wild orchids which makes the area well worth a visit during spring.

Yorketown Historical Society has recorded grave sites at this cemetery. Copies of the record book can be purchased from the Society, or viewed at the council offices at Minlaton and Yorketown.

### Black Point Caravan Park and Camping Ground



- ◆ Absolute sea frontage
- ◆ Big rig sites ◆ Pet friendly
- ◆ Sheltered BBQ area ◆ Laundry

www.blackpointcp.com.au  
blackpointcp@yorke.sa.gov.au  
08 8838 2239  
Black Point Drive



## COOBOWIE



Coobowie, the "Pelican Port on the Yorke" has become increasingly popular with holiday makers. Big weekend crowds enjoy strolling along the safe sandy beach or just relaxing and doing nothing. The township has an excellent caravan park with a modern camp kitchen; the park's School Retreat provides group accommodation.

Coobowie is also part of the Water Tower Art Trail, with the tank on Gumbowie Road featuring the area's distinctive birdlife and flora.

On the foreshore you'll find a fantastic playground, which includes electric barbecues and a sheltered area for picnics. A walking trail along the coast to Edithburgh, takes in beautiful views of Gulf St. Vincent and abundant bird life. Stop off at the bird hide at the start of the causeway and you never know what you might spot, including a pair of Eastern Osprey on the artificial nesting platform just offshore.



*"The Pelican Port on the Yorke"*

- ◆ Cabins to suit all budgets - some with absolute beach frontage
- ◆ Pet Friendly options available
- ◆ Coobowie Retreat - Sleeps 32
- ◆ Fish Cleaning & BBQ facilities

SAFE, SHELTERED BAY FOR ALL THE FAMILY TO FISH OR JUST RELAX

bookings@coobowiecaravanpark.com.au  
Ph (08) 8852 8132  
www.coobowiecaravanpark.com



## CORNY POINT

Corny Point is within a comfortable three-hour drive from Adelaide and is an ideal base for fishing while some of the best surf breaks in South Australia are only 15 minutes away. It also boasts beautiful north-facing swimming beaches and bays for families.

One of Corny Point's landmarks is its lighthouse, built in 1881 to protect the south-bound windjammers from the dangers of Webb Rock and the reefs and shoals off Berry Bay and Daly Head.

A self-guided tour of Corny Point is a must, walk, cycle or drive around and take in the extensive historical photographic display created at Dunne Point while cooking a barbeque, visit the local museum in the town's original school building and top off the day with a quiet drink as you enjoy the sunset from Dolphin look out just past the lighthouse.

A modern playground exists near the Memorial Hall, with a Pump Track suitable for BMX and mountain bikes at the oval. Currently Yorke Peninsula Council and Progress volunteers are finalising plans for a walking/cycling path between the oval and store that will also feature indigenous flowering plants. It is possible to inspect, by appointment, the award-winning indigenous plant nursery established by the Formby Bay Environmental Action Group.

The caravan park has cabins, units and a cottage, with holiday rental accommodation also available in the town. Corny Point also has a picnic area with electric barbecues, tennis courts, a tavern for your dining needs, plus a small general store and takeaway.



## CURRAMULKA

**TAKE A DRIVE** from Corny Point to Berry Bay and stop off to take in the spectacular views along the way, while the bay itself has long expanses of pristine white sand and rocky outcrops. A regular meeting spot for Yorke Junior Surf Club, two boardwalks and plenty of parking make access to the beach easy for all ages. Toilet facilities have been established at Berry Bay North and South.

**GLEESON'S LANDING** is a great location for camping and caravanning, with beach launching it's a perfect place to park and relax.

**DALY HEAD AND THE DUST HOLE BEACHES** also offer miles of beautiful white sand, making them very popular with beachcombers.

Curramulka is a pleasant, relaxing place to live or to visit, with its historic churches and buildings, war veteran's memorial and sporting facilities.

The town boasts a general store, community club and a hotel. The town is rightly proud of its sporting facilities with teams involved in lawn bowls, netball, basketball, tennis, cricket, football and golf.

Every year crowds head to the Curramulka Speedshear to witness some of the State's fastest shearers compete for thousands of dollars in prize money. Sponsored by many local businesses, the 2024 Hanson Curramulka Speedshear will be held Saturday, March 23rd at the Curramulka Oval, and it's a great day out for the whole family.

Curramulka comes alight in a big way at Christmas time when the residents unite and provide a spectacular fairyland of twinkling Christmas lights throughout the town, official Light-Up Night on Saturday December 7th features a parade and activities on the oval.

Local markets are popular with those looking for fresh produce, and the Curramulka Farmers' Market is no exception. Drop in from 10am on the first Sunday of the month from February to December and you're likely to find cakes and biscuits, fresh fish, fruit and vegetables, candles, knits, ornaments and plants. Proceeds from stall holders' fees go back into the Curramulka community to upgrade various town facilities.

**Stay engaged with local Yorke Peninsula news throughout the week**

With a digital subscription you will have complete online access to the Yorke Peninsula Country Times -

- News • Sport • Community events • Latest updates

www.yorkepeninsula.com.au | www.countrytimes.com.au

Address: 31 Goyder Street, Kadina  
Phone: 88211155 | Email: ypct@ypct.com.au

# YORKE PENINSULA

## EMERGENCY NUMBERS

**HOSPITAL**  
 Ardrossan.....8837 3021  
 Maitland.....8832 0100  
 Yorketown.....8852 1200

**AMBULANCE SERVICE**  
 All areas.....000

**DOCTORS**  
 Ardrossan.....8837 3837  
 Maitland.....8832 2185  
 Minlaton.....7808 4111  
 Yorketown.....8852 1002

**HEALTH DIRECT**  
 All areas.....1800 022 222

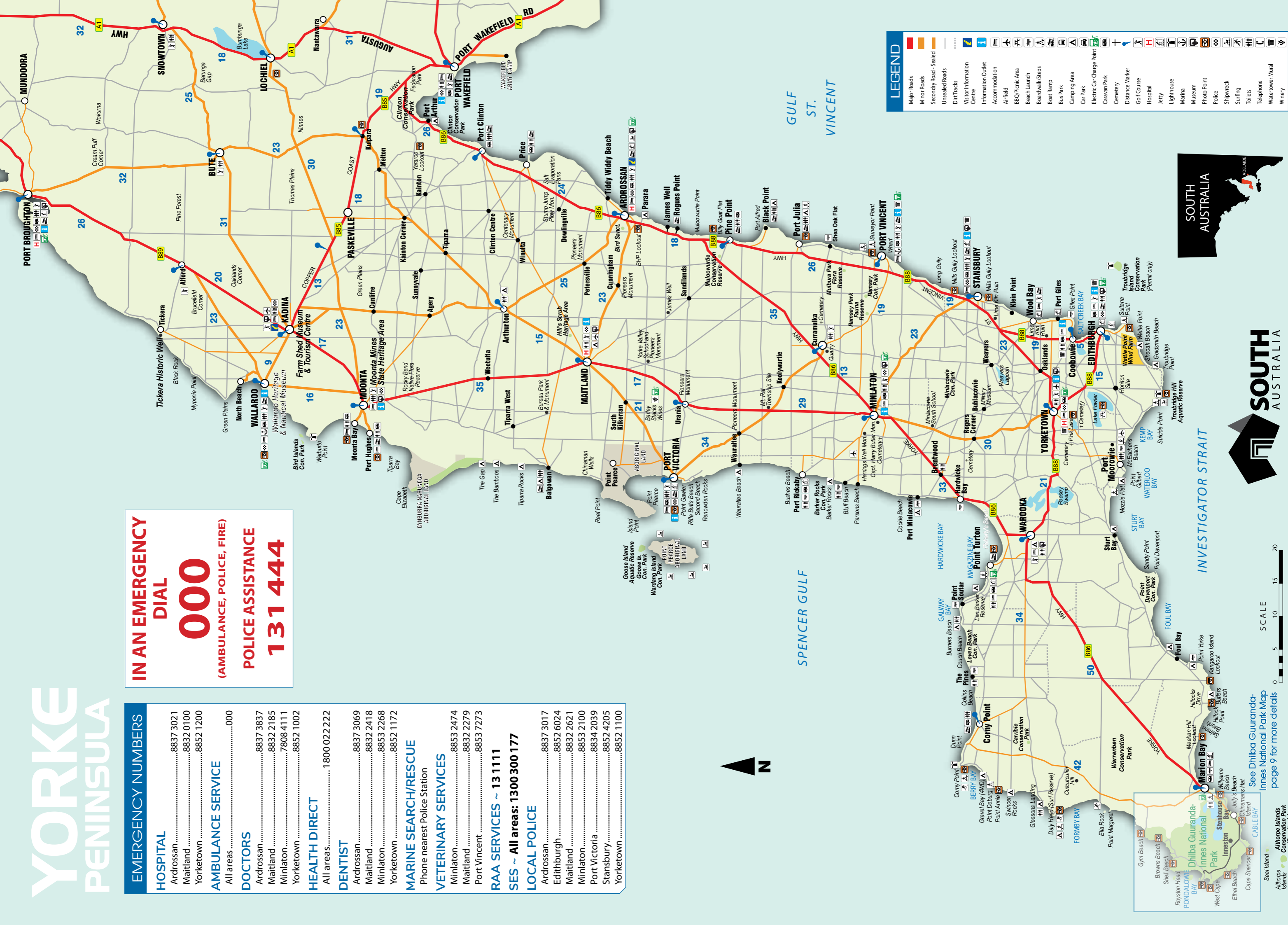
**DENTIST**  
 Ardrossan.....8837 3069  
 Maitland.....8832 2418  
 Minlaton.....8853 2268  
 Yorketown.....8852 1172

**MARINE SEARCH/RESCUE**  
 Phone nearest Police Station  
**VETERINARY SERVICES**  
 Minlaton.....8853 2474  
 Maitland.....8832 2279  
 Port Vincent.....8853 7273

**RAA SERVICES ~ 13 1111**  
**SES ~ All areas: 1300 300 177**

**LOCAL POLICE**  
 Ardrossan.....8837 3017  
 Edithburgh.....8852 6024  
 Maitland.....8832 2621  
 Minlaton.....8853 2100  
 Port Victoria.....8834 2039  
 Stansbury.....8852 4205  
 Yorketown.....8852 1100

**IN AN EMERGENCY  
 DIAL  
 000  
 (AMBULANCE, POLICE, FIRE)  
 POLICE ASSISTANCE  
 131 4444**



INVESTIGATOR STRAIT



See Dhillba Guuranda-  
 Innes National Park Map  
 page 9 for more details

Seal Island  
 Althorne Islands  
 Conservation Park  
 (Permit only)



# EDITHBURGH

"Edith" the Clydesdale

Set on cliffs overlooking Gulf St Vincent and distant Troubridge Shoals, Edithburgh is full of historic charm and is a mecca for fishermen, scuba divers and families looking for safe swimming or water sports.

Once a booming sea port that saw ketches lined up alongside the jetty loading salt and farm produce, the township has many fine old buildings and mementos of its colourful past. Among them are the two hotels, museum, halls, churches, and historic Sultana House a popular guest house at the turn of last century.

The town is serviced by a supermarket, deli-newsagent, cafe, two hotels, surf and tackle shop, service station supplying diving gas refills, post office and two unique galleries. Accommodation options include a caravan park, motels and holiday rentals.

## Edithburgh Post Office and Gift Shop

- ✓ Banking, BillPay & phone re-charges
- ✓ Printer ink cartridges
- ✓ Quirky gifts and stationery
- ✓ Open Monday-Friday 9am-5pm  
Saturday 9am-noon

18 Edith Street, Edithburgh SA 5583  
Phone: 8852 6295



**TROUBRIDGE HOTEL**  
**EDITHBURGH**  
"SAILS" RESTAURANT  
Motel Accommodation  
TAB • POKIES • SKY • ATM  
Phone (08) 8852 6013

Adding to the town's holiday appeal is the local tidal pool, large playground, golf course encompassing part of the cliff top, bowling green, tennis courts, a native flora park for plant and bird lovers.

Rare leafy sea-dragons can be found at the jetty with the area popular with divers. Not a diver? Well, you may catch a glimpse of these unique creatures, as well as fish that call the jetty's waters home without getting wet with the installation of an underwater camera providing a window into this unique marine environment. To view the live-feed visit [bit.ly/40tAmqW](http://bit.ly/40tAmqW).

Nearby Sultana Point is popular with beach goers of all ages, whether you're looking for safe swimming in the shallows for younger members of the family, a place to build sandcastles or check for nautical treasures along the shoreline – it's certainly the place to while away a lazy summer afternoon or evening.

**EDITHBURGH MUSEUM**, housed in a former produce store features a scale model of the port area showing the layout of the town during its heyday, while maritime history buffs could find themselves spending hours looking at the

Open 10am Daily  
Subject to availability  
Phone 08 8852 6273

*A summer holiday - a winter retreat*  
VARIETY OF CABIN ACCOMMODATION - with modified unit (wheelchair friendly)  
LAWNED AND SLAB POWERED SITES • LARGE SITES ON AND OFF FORESHORE  
MODERN AMENITIES • CAMP KITCHEN • JUMPING PILLOW • PLAYGROUND  
Boat ramp - Diving - Snorkelling - Tidal pool  
PET FRIENDLY  
34 O'Halloran Parade, Edithburgh, 8852 6056  
Email: [bookings@edithburghcaravanpark.com.au](mailto:bookings@edithburghcaravanpark.com.au)  
**EDITHBURGH CARAVAN PARK** [www.edithburghcaravanpark.com.au](http://www.edithburghcaravanpark.com.au)  
**G'DAY PARKS**

large number of relics and information on display. A purpose built shed at rear of the museum houses information boards put together by former businesses and a display of old hospital equipment.

The museum also boasts two fully restored vehicles, a 1942 International truck, the town's first diesel fire truck and a 1926 Buick utility, a replica of the original vehicle used for basic fire-fighting almost a century ago.

A grim reminder of the many shipwrecks around the coast, the restored anchor from the ill-fated steamship the "Clan Ranald" sits in the street gardens opposite the museum. Forty onboard the "Clan Ranald" lost their lives when it was wrecked near Troubridge Hill in 1909, many of the bodies recovered are buried in a mass grave in the Edithburgh cemetery.

Joining the anchor in the street gardens is a life-size metal sculpture of a Clydesdale horse pulling a restored jetty truck. Unveiled during the town's celebrations to mark the 150th Anniversary of the jetty it is certainly attracting a great deal of attention with visitors eagerly lining up to take a selfie with "Edith".

The Museum is open depending on the availability of volunteers, check for the flags out front or phone (08) 8852 6273 for appointments.

**EDITHBURGH PARKRUN**, part of world-wide free 5km event is held every Saturday morning from 8am along part of the Walk the Yorke Trail towards Coobowie with the starting point near the tidal pool. For more information visit [www.parkrun.com.au](http://www.parkrun.com.au).

**WATER TOWER ART** on the Edithburgh tower showcases the area's natural beauty and some of the iconic creatures that call our waters home including the Striped Pyjama Squid and Leafy Sea Dragon, Sea Eagles and Eastern Curlews, and the Troubridge Island Lighthouse.

**BAKEHOUSE ARTS AND CRAFTS**, a community-run gallery showcases a wide range of locally made craft goods and artwork. Originally housed in the town's old bakery, it is now part of the Edithburgh Museum site. The Bakehouse is open 10am-4pm every day during school holidays, at other times look for the sandwich board and flags out front.



**A TIDAL SWIMMING POOL**, set in a rocky cove provides an all-tide safe shallow area for young children, as well as deep water on its outer edge at high tide. With its sheltered observation area, attractive terraced surrounds, lawn and picnic area with electric barbeques it is an ideal spot to enjoy a summer barbeque.

**WALKING TRAILS** heading north to Coobowie or south to Sultana Point form part of the Walk the Yorke Trail. Dotted along the walk to Sultana Point you'll find dozens of nautical-themed mosaic rock art works, interpretive environment and historical signage.

**FISHING** off Edithburgh has been described as a fisherman's delight, with huge schools of mullet, Yellowfin and whiting with larger varieties to be found in the summer and autumn months. For land-based anglers the

two jetties are the places to head, while boaties appreciate the town's all-weather boat ramp.

**WATTLE POINT WIND FARM**, situated 3km from Edithburgh, was officially opened in 2005. An imposing site, the 55 turbines begin to generate electricity in a light breeze (9km/h) reaching full production in strong winds of around 47km/h. The blade tip speed can reach 222 km/h, but to avoid damage the turbines are shut down during extreme winds. A viewing platform located on Sheoak Beach Road allows visitors to marvel at the sheer size of the turbines.

**TROUBRIDGE ISLAND** lies just over 8km from Edithburgh. Its historic lighthouse was commissioned in 1856 following the loss of a number of ships that came to grief on nearby Troubridge Shoal. The island is a stopover for large numbers of

migratory birds from as far away as the Siberian Tundra and a healthy population of Little Penguins.

To arrange a stay in the lighthouse keeper's cottage or access to the island, a permit is required, contact lessees Mark and Lois Petersons (0422 310 622). Further information is available from the Dhillba Guuranda-Innes National Park (08) 8854 3200.

**TROUBRIDGE HILL** to the south along the coast offers panoramic views of the coastline and Investigator Strait. It is also the site of the unique Troubridge Lighthouse tower built in 1980 to replace the Troubridge Shoal lighthouse. It was the first to be constructed using clay bricks in Australia, with the unique wedge-shaped bricks fired especially for this lighthouse.

## HARDWICKE BAY

A rapidly developing coastal settlement, Hardwicke Bay has a large sandy beach ideal for young children, with a natural swimming pool and unspoilt sand hills just south of the township. The bay is ideal for yachting and windsurfing with the area also renowned for its fishing.

The Community Hall is the venue for regular functions with visitors welcome to join in morning teas, bingo nights, Friday night drinks and monthly dinners.

## HILLOCKS DRIVE

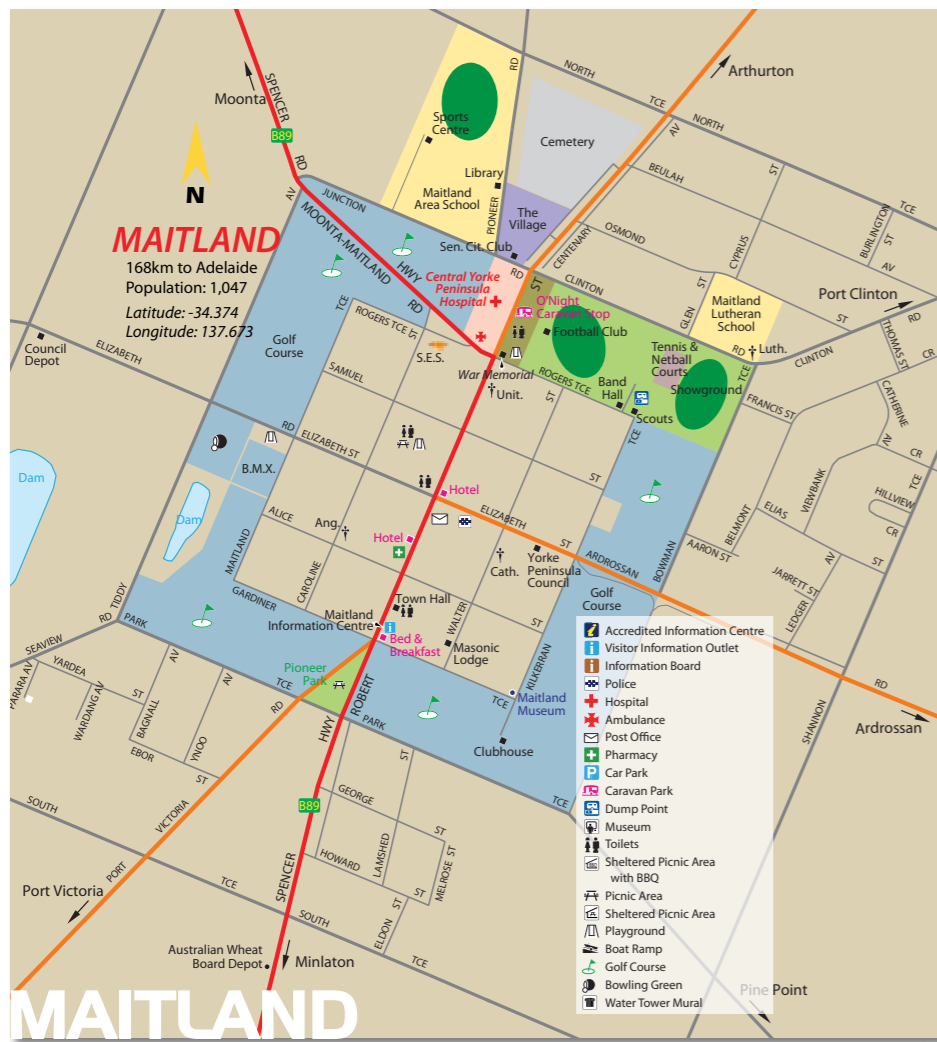
Privately owned Hillocks Drive, on the south coast towards Marion Bay, embraces several kilometres of spectacular rugged coastline with quiet sandy beaches and rock pools. The cove, which is protected for regeneration, makes it an ideal spot for snorkelling, or why not try skim boarding at Butler's Beach.

Hillocks Drive is a favourite with beach and rock fishermen, scuba divers and photographers, also a popular bush camping area for those seeking an alternative. If you're more into glamping, try out the Ocean Pod. Open every day from 8.30am to 5pm, a small store adjacent to the homestead provides bait, ice, and basic necessities.

**OPEN 7 DAYS**  
Your locally owned and operated IGA Supermarket  
11 Edith Street  
Edithburgh - 8151 1348

**THE BAKEHOUSE ARTS & CRAFTS**  
**MUSEUM GROUNDS**  
Edith Street, Edithburgh S.A.  
Phone 04 11 356 764  
or 0408 895 733

**HILLOCKS DRIVE** Butlers Beach  
Explore • Fish • Photograph  
**BUSH CAMPING - OCEAN POD**  
BBQ • Water • Hot Showers  
**HOLIDAY RENTAL**  
A Spectacular portion of "Walk the Yorke"  
[www.hillocksdrive.com](http://www.hillocksdrive.com) ~ (08) 8854 4002



Located in the centre of Yorke Peninsula, Maitland is the main service and shopping town for this productive agricultural area.

The Yorke Valley is a spectacular sight in winter and spring with the green and gold paddocks of wheat, barley and canola, complimented by the purple or white flowers of pulse crops.

The main street boasts two hotels, a bakery, pharmacy, post office, newsagency, supermarket and hardware store as well as two Op shops, gym, cafe and service station. Maitland's modern hospital, medical centre with dentist and specialist rooms and aged care facility can be found at the northern end of the town.

Accommodation options include a bed and breakfast run by the Progress Association, powered camp sites at the

showgrounds, a free overnight camp area opposite the hospital and various short-term holiday rentals throughout the town.

The Maitland Historic Walk is a great way to see many colonial buildings around the town, or take a walk through the new Native Garden. Located on Gardiner Terrace, this free outdoor garden is full of traditional edible and aromatic plants.

Look for the statue of the Clydesdale horse on Main Street, a reminder of an era when farms were dependent on this type of horsepower. On site you'll find ample parking for caravans and trailers, a shady BBQ area, history garden and public toilets. The display on the Talbot car and history of automation is also located here as are the Maitland Markets.



**MAITLAND MARKETS**, are housed inside an unassuming shed façade that hides a very special interior. Originally established by members of the Maitland Auto Preservation Society, the recreated main street features shops and a garage. The Markets themselves are run by a group of volunteers who provide delicious home-cooked produce, while the shops are a treasure trove of crafts, local art and produce. They are open for business Thursday and Friday between 10am and 2pm all year around.

**MAITLAND INFORMATION CENTRE**, located adjacent the Town Hall, provides computer, internet and photocopying services and a well-equipped conference/meeting room. It's here you'll find souvenirs, local tourist and farming information. Open Monday to Friday 9am to 3pm (except public holidays).

**MAITLAND MARKETS**  
 OPEN THURSDAY & FRIDAY  
 10 am to 2 pm  
*In the big shed at the back of the Information Centre Carpark*  
**Morning and Afternoon Teas**  
**Art & Crafts and Local Foods**

**Maitland Information Centre**  
 Located in the Heart of Maitland next to the Clydesdale

- Local Information, Brochures, Maps & Souvenirs
- Internet Access
- Centrelink Agency
- Office & Conference Facilities for Hire
- Easy Off-street Boat & Caravan Parking

OPEN Monday-Friday 9am-3pm  
**8832 2174 ~ www.maitlandsa.com**

**MAITLAND**  
 WS HARRIS P/L  
**Phone 8832 2611**  
**OPEN SEVEN DAYS**  
**25 Robert Street**  
**admin@maitlandfoodland.com.au**  
**GROCERY • HARDWARE**

**BARLEY STACKS WINES**, situated south of Maitland, is the first commercial vineyard and winery to be established on the Peninsula. Their vision was to transform the rich grey loam over limestone soil with sloping paddocks into a vineyard, producing premium grapes. The grapes are processed on site, with Barley Stacks now producing a variety of premium wines, with their Cellar Door open 7 days for tastings.

**CARAVAN & MOTOR HOME CAMPING ON MAITLAND SHOWGROUNDS, ROGERS TCE**  
 Showers and Toilet available  
**Contact 0477 156 742**

**BARLEY STACKS WINES**  
*Uniquely Yorke Peninsula*  
 Cellar Door and Function Centre  
 Open 7 days 10am-5pm  
**8834 1258 | barleystackswines.com**

**Marion Bay Caravan Park**

- Seaside location
- Great fishing
- Gateway to Dhillba Guuranda-Innes National Park
- Luxury & budget cabins
- Clean, modern amenities

**Yorke Peninsula COUNCIL HOLIDAY PARKS**  
 www.marionbaycp.com.au  
 marionbaycp@yorke.sa.gov.au  
**08 8854 4094**  
 Willyama Drive

**YORKE VALLEY DAM ROADSIDE STOP** is a great place to stretch your legs or have a picnic on your journey up or down the peninsula. This hectare site not only provides wonderful views of the Yorke Valley and shady picnic tables, it is also has information on the history of water in this area, how the Narungga people and early settlers survived and thrived despite the lack of rivers or fresh underground water, it was in fact 1957 before reticulated water came to the area. View the static exhibits including early pumps and dam scoops, while there is also a detailed explanation of the valley's geology and why this location is perfect for the catchment dam.

**THE NATIONAL TRUST MUSEUM**, located on Gardiner Terrace, the site of the former Maitland School and residence, presents a comprehensive history of the region. The building itself dates back to 1877, and houses displays on the first inhabitants the Narungga people, early pioneers and German settlers providing a snapshot of life in country Australia in the 20th century. Outside there is a display of historic farm machinery and a model of "Ynoo" the first homestead. Open 2nd and 4th Sundays, at other times including school holidays by appointment phone 0416 751 031 or 0418 813 162.



Marion Bay offers a range of activities for the busy and not so busy holiday maker. Tennis courts, playground, barbeque area and public toilets are all situated close to the Community Hall. The award-winning tavern offers great dining with a view, there is small general store and deli, seasonal coffee van and galleries all within the town.

The southern beaches near Marion Bay boast some of the best fishing in the state, or head to the jetty for squid, with March to June the ideal time to catch a feed of mullet from the beach, while Brown's Beach is the place to head if you're after salmon. Want to try your luck further afield why not hire a charter boat and head out for some deep-sea fishing.

Marion Bay's ideal location also offers you the chance to discover many more local pleasures and treasures.

Activities, mostly within Dhillba Guuranda-Innes National Park, include bush and beach walking, photography and bird watching. You may see over 120 species of birds after the winter rains and when the wildflowers are in bloom during spring. Surfers are really spoilt for choice around the "Bottom End" with Chinaman's Reef and Pondalowie Bay being two of the more popular spots.

A short journey to Hillock's Drive provides more fishing with great views of Kangaroo Island. A 35km drive toward Corny Point and you'll find Daly Head a popular surf break, and some of those lonely beaches that stretch as far as the eye can see.

**Marion Bay TAVERN & MOTEL**  
**08 8854 4141**

- Fine wine & dining
- All day wood oven pizzas
- Fox Sports all channels
- Modern motel rooms

Gateway to Innes National Park



# MINLATON

Located in the heart of some of Australia's most productive farming land, and often referred to as the "Barley Capital of the World", Minlaton is a service centre for the surrounding district. A seven-day supermarket, bakery, cafes, fashion, homewares, giftware, toys, fishing, camping, electrical, hardware and sports stores, Op shop, hotel, nursery and florist, plus vehicle and machinery service centres are all within the main street precinct. Minlaton is also home to the usual services and healthcare providers,

including a gym, pharmacy, optometrist, doctors and dentist. With a wonderful, shady plantation running through the shopping strip in a traditional "Main Street", it's a great place to wander and spend a few hours. Great parking for caravans, boats, trailers and motorhomes is in Fourth Street, between the post office and Harvest Corner, it's a wonderful central location to park, find out all there is to do and see while having a browse through the shops.

The town boasts a number of sporting facilities, including a skate park behind the Harry Butler Memorial complex and with a playground, picnic tables and barbeques close by it is a great place to spend a few leisurely hours. Wander along the walking trail, its stroller friendly, and passes by the reinvigorated Gum Flat area, the historic horse dip and Minlacowie wells, after which the town was named. Maps are available at the Harvest Corner or the Yorke Peninsula Council office.



**MINLATON**  
 198km to Adelaide  
 Population: 1,261  
 Latitude: -34.771  
 Longitude: 137.595

**COUNTRY SHOWS** are a great tradition and the SYP Agricultural Society's show at Minlaton is no exception, held on the Wednesday following the October long weekend it has something for everyone – motor muster, sideshows, exhibits, displays, horses-in-action, live entertainment, local produce, craft, cooking, poultry and livestock competitions, kids' activities and much more all held in a fun family atmosphere.

**MINLATON FAUNA PARK, or H.J. & BRIAN COOK ANIMAL RESERVE** to give it its correct title, is the place to spot kangaroos, wallabies, emus, lots of tiny animals and visiting birds. Being very curious the emus will be sure to come over to say hello, keep an eye out for their chicks in late spring. The shady surrounds are a great place for a picnic, and there's room to pull in with your caravan to enjoy a quiet break. Be sure to spot the fabulous mural by local artists. There's another wildlife park between Minlaton and Port Vincent at Ramsay, keep an eye out for the signs on the main road.

**GUM FLAT GALLERY**, located behind the rest centre complex, is open on Wednesdays 10am-2pm, and offers visitors the opportunity to watch artists at work while they browse the gallery.

**MINLATON NATIONAL TRUST MUSEUM** is where you can immerse yourself in local history. Visit the Harry Butler Room to learn more about the fascinating life and achievements of this local boy, who left his home town of Minlaton to become an aviation pioneer and war hero in England's new "Flying Corps". The museum is open Wednesday to Friday from 9.30am to 1pm; Saturday from 9.30am to 12 noon. Captain Harry Butler's famous Bristol monoplane, the "Red Devil", is on static display in a glass fronted hangar at the northern end of the town's Main Street with information boards and life-sized bronze statue close by. Be sure to have your photo taken with Harry and post it on social media.

**HARVEST CORNER**, established in 1995 as a craft cooperative, is definitely the place to purchase a variety of home-made produce and quality craft, and for those visiting the region pick up the latest information about our beautiful district. It also houses the works of many local artists. Harvest Corner Information & Craft is open Monday to Friday from 10am – 4pm; Weekends and public holidays, 10am -2pm.

**MINLATON N.T.S.A. MUSEUM**  
 14a Main Street, Minlaton  
 Inc. Captain Harry Butler Exhibits  
 ENQUIRIES 0417 839 114

**MINLATON FOODLAND**  
 Great Food Lives Here  
**OPEN 7 DAYS**  
**8853 2306**  
 Mon-Wed: 8am-6pm — Thursday: 8am-6.30pm  
 Friday: 8am-6pm — Saturday: 8am-4pm  
 Sunday: 9am-4pm

**SHOP ONLINE 24HOURS/7 DAYS**  
**www.minlatonfoodland.com.au**  
 Free Click and Collect Monday to Friday  
 Same Day & Next Day Available  
 Home deliveries to Minlaton, Curramulka, Wauraltee, Koolyurwurtie, Port Rickaby, Bluff Beach, Parsons Beach, Brentwood, Hardwicke Bay, Stansbury, Port Vincent, Warooka, Point Turton and surrounding areas.



# PINE POINT

One of Yorke Peninsula's busiest ports during the early 1900's for shipment of wool, grain and timber, Pine Point, like its sister ports around the Peninsula's coastline, is now a popular location for holiday makers and those seeking a sea change.

There is a safe swimming beach and the area is well known for its crabbing, with one of the best locations for raking Blueys around nearby Billy Goat Flat. Heading out in Gulf to catch a feed of fish there's easy access to the boat ramp to keep the boating enthusiast happy. The local caravan park caters for fishing enthusiasts, with a fish cleaning area, crab cooking pot complete with baskets and tongs - as well as plenty of free advice.

An established walking trail starts at the cairn opposite the old church, and extends northward along the cliff top towards Ardrossan. The trail has been levelled, and includes steps, seating and numerous signs. There are tennis courts for hire with general supplies available from a shop within the caravan park.

Pine Point's caravan park is unique in that it is built around the school, which closed in 1971. Its layout provides plenty of shelter and privacy, and offers on-site caravans along with powered and un-powered sites.

**MINLATON AUTO CENTRE AMPOL**  
 Ice • Bait • Tackle  
**OPEN 7 DAYS**  
 Phone (08) 8853 2449  
 24 Hour Card Fuel Available

**MINLATON CARAVAN PARK**  
 VILLAS • ACCESSIBLE VILLA • CABINS • PET FRIENDLY CABIN • POWERED & UNPOWERED SITES  
 CAMP KITCHEN • BBQs • LAUNDRY • WI-FI  
 Minlaton Caravan Park is the perfect base to explore the Yorke Peninsula. Located on a large allotment with plenty of native trees and wildlife, walking distance to the town centre, shops, playground, Captain Harry Butler Memorial, HJ Cook Native Animal Reserve, National Trust Museum, Gum Flat Walking Trail, Minlaton Harvest Corner and Visitor Centre and Watsacowie Brewing Co.  
 Only 15 minutes drive to either side of the Peninsula and many fabulous Yorke Peninsula beaches.  
 (08) 8853 2435  
 cnr Bluff & Maitland Roads Minlaton SA 5575  
 www.minlatoncaravanpark.com.au • minlatoncaravanpark@gmail.com

**McQueen FUNERAL SERVICES**  
 52 Main Street, Minlaton  
 Phone 8853 2236  
 ♦ Burial  
 ♦ Cremation  
 ♦ Pre-Paid Funerals  
 ♦ Personal Service

www.yorkepeninsula.com.au | www.visityorkepeninsula.com.au

www.yorkepeninsula.com.au | www.visityorkepeninsula.com.au



## POINT TURTON

Point Turton is a peaceful seaside town overlooking beautiful Hardwicke Bay with its sheltered bay encouraging year-round boating and sailing, making it popular with holidaymakers.

The town's social amenities include a Community Hall, refurbished nature playground, gazebo and an electric barbecue. A general store and bakery offers seven-day service with takeaways, gas bottle refills, fuel and fishing bait.

The all-tide three lane boat ramp caters for the water sports enthusiast or keen angler with fish cleaning facilities close by.

The tavern provides great views of the bay and is the perfect place for a meal and refreshment break.

The town's award-winning caravan park is uniquely nestled in a former flux quarry adjacent the jetty and boat ramp. With its lawned sites, ensuite cabins, on-site vans and sheltered location, it provides the ideal holiday destination.

The nearby swimming centre is excellent in the summer months with a path that extends past child friendly rock pools. The annual VacSwim program is held at the jetty in early January, where pontoons are anchored during the summer months.

Point Turton's section of Walk the Yorke Trail extends from Prince Alfred College's Wambana Campus for 1.5km towards the jetty and east towards and beyond picturesque Flaherty's Beach.

**FLAHERTY'S BEACH**, with its glorious long stretch of sparkling white sand and clear blue water no wonder it was named one of the country's best beaches. Popular for all beach activities it's a great place to wind surfing, while tidal movement leaves safe, shallow water for children. A ramp for 4WD access has been built by the Warooka Progress Association.

**POINT TURTON CERAMIC ART** is a small gallery showcasing delicate, high quality original ceramic art, crafted onsite by Dawn Wade. Displays feature some of her prize-winning exhibition pieces. Open most days, visitors are always warmly welcomed by Dawn and Barry, just follow the Tourist Signs.

### PT TURTON CERAMIC ART

Visit our Point Turton Gallery for unusual and original hand painted ceramics and souvenirs  
**OPEN MOST DAYS — 0428 952 947**  
Follow the Tourist Signs

### TAVERN ON TURTON



**FEATURING STUNNING VIEWS OF HARDWICKE BAY & FLAHERTY'S BEACH**

- ▶ Alfresco dining and a-la-carte in the evening.
- ▶ Local seafood, produce and wine
- ▶ Drive through bottle shop.
- ▶ Bookings are essential and opening times may vary during winter.

**Phone (08) 8854 5063**

## Point Turton Caravan Park

- ◆ Absolute water front ◆ Luxury accommodation
- ◆ Big rig sites ◆ Grassed powered sites ◆ Pet friendly sites



www.pointturtoncp.com.au  
pointturtoncp@yorke.sa.gov.au  
**08 8854 5222**  
Bayview Road



## PORT CLINTON

Port Clinton, the most northern of the Yorke Peninsula towns facing Gulf St Vincent, is only an hour's drive from Adelaide's northern suburbs. An important and busy port in the 1860's and 70's, it was the transfer point for goods and passengers travelling between Port Adelaide and the copper mines at Wallaroo and Moonta. That was despite the shallowness of the beach, which closed the port to larger vessels during low tide.

Now a popular crabbing and fishing destination the town offers great facilities for visitors. The beachfront caravan park provides all amenities including cabins and fully grassed powered sites. The foreshore opposite the park has BBQ and picnic facilities on the beachfront, public toilets, playground and an outdoor gym for adults. During the summer months you can cool off in the centre's swimming pool.

The town also has a general store providing fuel, gas, ice, bait plus a bottle shop and post office. The old Port Clinton School has been renovated and is used for community functions, with the town's Sports and Community Club a great place to catch up with the friendly locals.

The Mangrove/Sapphire walk, part of the "Walk the Yorke" trail, runs between Port Clinton and Price providing views over Gulf St Vincent, mangroves and birdlife.

### Port Clinton Beachfront Caravan Park

*Sandy Beach - Fishing - Excellent Crabbing  
Crab Cooker - Laundry - Swimming Pool*

**Clinton-Price 6.2km walk through mangrove and bushlands; a scenic drive to Winters Hill Lookout's spectacular view**

*Cabins for Hire & Fully Grassed Powered Sites  
Dogs OK on leash*

**Only 60mins. drive from Adelaide's northern suburbs  
Ph 8837 7003**

## PORT JULIA

One of the old-time barley and wheat ports facing Gulf St. Vincent on the east side of the Peninsula, Port Julia is now a quiet holiday location.

There are boat launching facilities, a floating pontoon for swimmers and a jetty catering for anglers, public toilets and picnic area, or take a seat and enjoy a break at the historic Red Shed at the head of the jetty.

The Reichenbach Camping Ground is popular with campers, this is bush camping with basic facilities provided (toilets, no showers) and a fee is payable. Tables and chairs, allocated fires and a sheltered coin operated barbecue are available. It's an ideal place for a pleasant short stay while travelling along the coast. Caretakers onsite phone 0476 425 534.

## PORT MINLACOWIE

A boat ramp capable of handling larger craft backed up by a spacious vehicle park is a distinctive feature of Port Minlacowie, situated just a few kilometres north-west of Brentwood along an unsealed road.

Minlacowie was once one of Southern Yorke Peninsula's major grain outports, where a long jetty served the "mosquito fleet" of ketches which came to take the district's bagged grain to Port Adelaide for onward shipment, a cairn has been erected to commemorate the port's place in the early grain industry.

## Port Rickaby Caravan Park

- ◆ Absolute beach frontage
- ◆ Grassed powered sites
- ◆ Fully self-contained cabins
- ◆ Kiosk ◆ Pet friendly



www.portrickabycp.com.au  
portrickabycp@yorke.sa.gov.au  
**08 8853 1177**  
Waimana Court

## PORT MOOROWIE

If you are looking for a unique experience in a natural environment take the time to visit Port Moorowie. Only 15km from Yorketown the settlement has 3km of award-winning walking trails, with a public toilet, shelter and barbecue located at Periwinkle Reef car park adjacent a native coastal display garden. Down on the beach two disability friendly shelters have been installed complete with tables and seating. The settlement's history is depicted on a water tank mural with historical and interpretive signs are located along the walking trail.

Safe swimming, accessible reefs for reef-walks, fishing and snorkelling and a boat ramp add to Port Moorowie's attractions.

**FOUL BAY AND STURT BAY**, with their long stretches of white, sandy beaches are ideal for shell collecting and beachcombing, and an easy drive west from Port Moorowie towards Marion Bay. Both are popular south coast fishing areas, with a concrete boat ramp available at Foul Bay.

## PORT RICKABY

Only 16kms from Minlaton, Port Rickaby is a popular base for holiday-makers who enjoy camping, fishing and swimming. The caravan park provides all facilities, including a well-stocked kiosk. Near the park are two tennis courts for hire for those with energy to burn.

A boat ramp is available for launching medium sized craft for some great fishing off-shore, or you can hit the jetty and relax with fantastic views. Port Rickaby is a very popular spot particularly during the annual VacSwim sessions in January.

There is a great walking trail and scenic lookout adjacent the caravan park giving great views over the township and bay, while the Progress Association has built two undercover barbecues with plenty of seating available.

# PORT VICTORIA

Once the fourth largest port in South Australia, while proud of links to that era, Port Victoria is now a very popular coastal community with an active Progress Association which has helped to established a barbecue and picnic area on the foreshore – a great place to relax and take in the views along the coast and across to Wardang Island.

Schulz Park Native Garden at the corner of Edwardes Terrace, Rogers Terrace and Passat Street features local native shrubs, grasses and climbers suitable for a coastal garden. There is a free Coastal Gardens booklet (which includes all featured species) available from the Foreshore Kiosk.

Accommodation is available at the caravan park or in private holiday rentals.

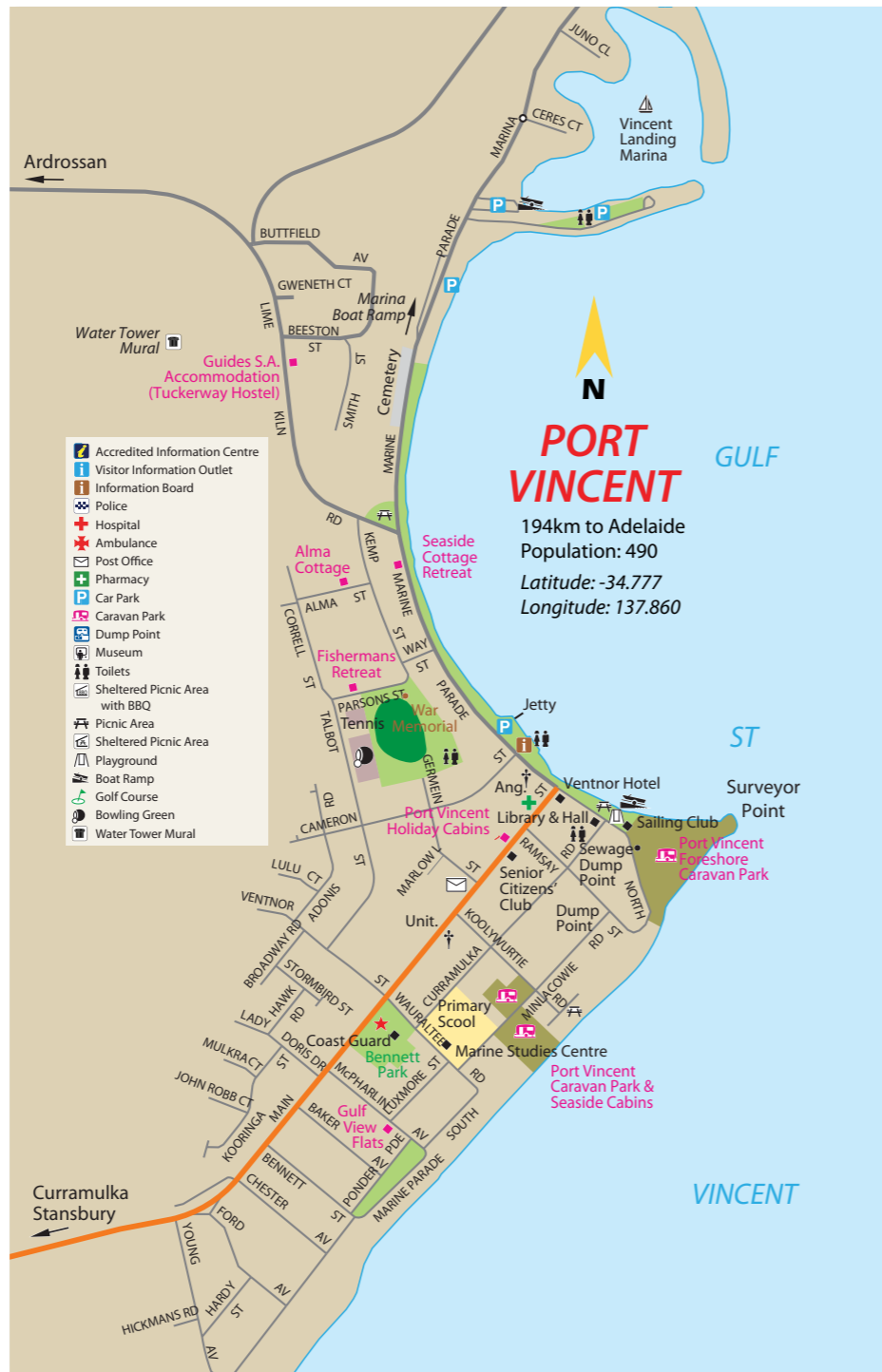
**PORT VICTORIA MARITIME MUSEUM**, housed in the original general cargo store that was built by the jetty in 1878, features detailed information on the windjammers and grain trade of days past. A "First Encounters" display room tells the history of the Narungga Aboriginal people, the voyages of early explorers Flinders and Baudin, the early pioneers and their impact on the land and the Narungga people.

The museum is open all year round on Saturday, Sunday and public holidays 2pm-4pm; Tuesday and Thursday during January or by appointment, phone 0427 714 097.

**ACTIVE VOLCANOES** were once a feature of Port Victoria's now tranquil foreshore, if you're up for a stroll pick up a brochure from the kiosk which will be your guide through the town's fascinating geographical journey. Extend your walk by picking up a town and clifftop walk guides, which includes information about the native flora of the region, the dune and beach system.

**DIVING INTO MARITIME HISTORY** is a must for scuba divers, the Wardang Island Maritime Heritage Trail guides divers around eight ships that were wrecked in the early 1900's, metal plates on the ocean floor detailing the history of the wrecks. A waterproof guidebook is available from Port Victoria Kiosk and the museum.

**WARDANG ISLAND**, 11km off Port Victoria, covers an area of 2,025 hectares. In 1910, Broken Hill Smelters took out a lease to ship the lime sand from the island to use as flux for their smelting operations at Port Pirie; over a million tonnes was removed between 1910 and 1968 until a more suitable deposit was located at Coffin Bay on Eyre Peninsula. It is now part of Point Pearce Aboriginal Lands, and as such access to the island is prohibited.



## PORT VINCENT

194km to Adelaide  
Population: 490  
Latitude: -34.777  
Longitude: 137.860



## PORT VINCENT

The placid waters of Gulf St. Vincent are an attraction for sailing and fishing enthusiasts holidaying at Port Vincent.

One of the Peninsula's larger seaside towns, Port Vincent continues to be a popular family destination because of its safe, sheltered beaches.

Port Vincent is well served with quality caravan park accommodation in its town foreshore park and a nearby private park along with units and holiday rentals. It has a well-appointed hotel, restaurant, beach kiosk, supermarket, pharmacy and newsagency, with 24 hour fuel available.

The town has four scenic walks, offering beautiful views of the area, and a town heritage walk. Brochures/maps are available from the visitor information outlet located on Marine Parade.

**PORT VINCENT GALA DAY** is a chance to celebrate News Year's Day in style, held in the town's main street from 2pm until after the fireworks display at around 9.30pm. There will be non-stop music, a host of stalls and food vans with the Drumming Monkeys sure to be a hit with the kids.

**WATER TOWER ART TRAIL** starts at Port Vincent with the tower here featuring the town's local boating history, fishing and beach scenes past and present. Local guides conduct free tours just meet at the tower gate 10.30am every Saturday and Sunday, or Wednesdays during school holidays.

**PORT VINCENT RSL WAR MUSEUM** is well worth a visit, the displays and monument dedicated to local veterans past and present. Open Thursday and Saturday 10am to 12 noon.

**PORT VINCENT AQUATIC CENTRE** has been operating for more than twenty years. School groups from all parts of the state come to the centre to undertake courses in kayaking, surfing, body boarding, fishing, small boat handling, sailing, sailboarding and snorkelling, all under the guidance of highly qualified local instructors.

**PORT VINCENT'S MARINA**, operated by the Cruising Yacht Club of South Australia, constitutes 90 berths ranging from 10 to 30 metres plus an all-weather boat ramp and ample car parking space.

**YORKE PENINSULA SALTWATER CLASSIC**, a must for classic boating enthusiasts is back on the calendar for 2024. The 10th anniversary event will see festivities held at Stansbury, Saturday, April 13 and Port Vincent, Sunday, April 14. While highlighting the region's significant heritage and tourism assets, the weekend is packed with activities including displays of classic boats, motor vehicles, vintage caravans, stationary engines, machinery and tractors. Stansbury Seaside Markets, performances by the Navy Band, displays in the Port Vincent Institute plus a host of demonstrations certainly make for an action-packed weekend. The impressive Flotilla of craft will pass along the Stansbury foreshore before making their way to Port Vincent Saturday afternoon; Sunday they will receive the Blessing of the Fleet before being escorted from the Marina to assemble in the bay near the "One & All" – an impressive sight not to be missed both days. Full program [www.ypsaltwaterclassic.org.au](http://www.ypsaltwaterclassic.org.au).

## PRICE

Price is a popular holiday destination, with caravan park accommodation, barbecue and picnic areas and boat launching facilities from the Wills Creek all-weather boat ramp. Wills Creek is a peaceful tidal creek popular for fishing and exploring in and around the smaller creeks by tinny or canoe.

Of historical interest is a causeway extending through the mangrove swamps where ketches from other ports moored with supplies for the town, and back-loaded Mallee roots for firewood and later grain and salt.

A new nature play space next the settlement's playground features a wheelchair accessible inground trampoline and picnic setting.

Other attractions include the Clinton to Price section of "Walk the Yorke", which takes in part of the Clinton Conservation Park and offers a chance to view unique mangrove forests, tidal samphire flats and a huge variety of bird life.

### Port Vincent Foreshore Caravan Park

- ◆ Absolute beach frontage
- ◆ Luxury cabins
- ◆ Glamping shacks
- ◆ Large lawn sites
- ◆ Modern amenities

www.portvincentfcp.com.au  
portvincentfcp@yorke.sa.gov.au  
**08 8853 7073**  
Marine Parade

### Port Vincent CARAVAN PARK & SEASIDE CABINS

- Beachfront • Powered & Un-powered Sites
- Sparkling Amenities
- 4 Bedroom Villa • Group Accommodation
- Spa, Deluxe, Standard & Economy Cabins
- Pet Friendly Cabins & Sites (by arrangement)
- Arcade Games Room & Putt Putt Golf Course (open to the public)

**08 8853 7011**  
12-17 MINLACOWIE RD, PORT VINCENT  
stay@portvincentcaravanpark.com.au  
www.portvincentcaravanpark.com.au

### KAREN'S CABINS & APARTMENTS PORT VINCENT

Four Luxury Two Storey Apartments  
+ Two Self Contained Cabins  
**ONE NIGHT STAYS AVAILABLE**  
Phone 0407 795 733  
[www.karencabins.com.au](http://www.karencabins.com.au)

**OPEN 7 DAYS**

Your locally owned and operated IGA Supermarket

**2 Main Street  
Port Vincent - 8853 7034**



# STANSBURY

Situated on the east coast of Yorke Peninsula in the shelter of beautiful Oyster Bay, Stansbury is an ideal destination for family holidays, fishing, relaxing or exploring all that Southern Yorke Peninsula has to offer.

The beautiful, lawned foreshore has a great playground, BBQs, sheltered picnic tables and a variety of gym equipment, all just a short stroll from the town centre.

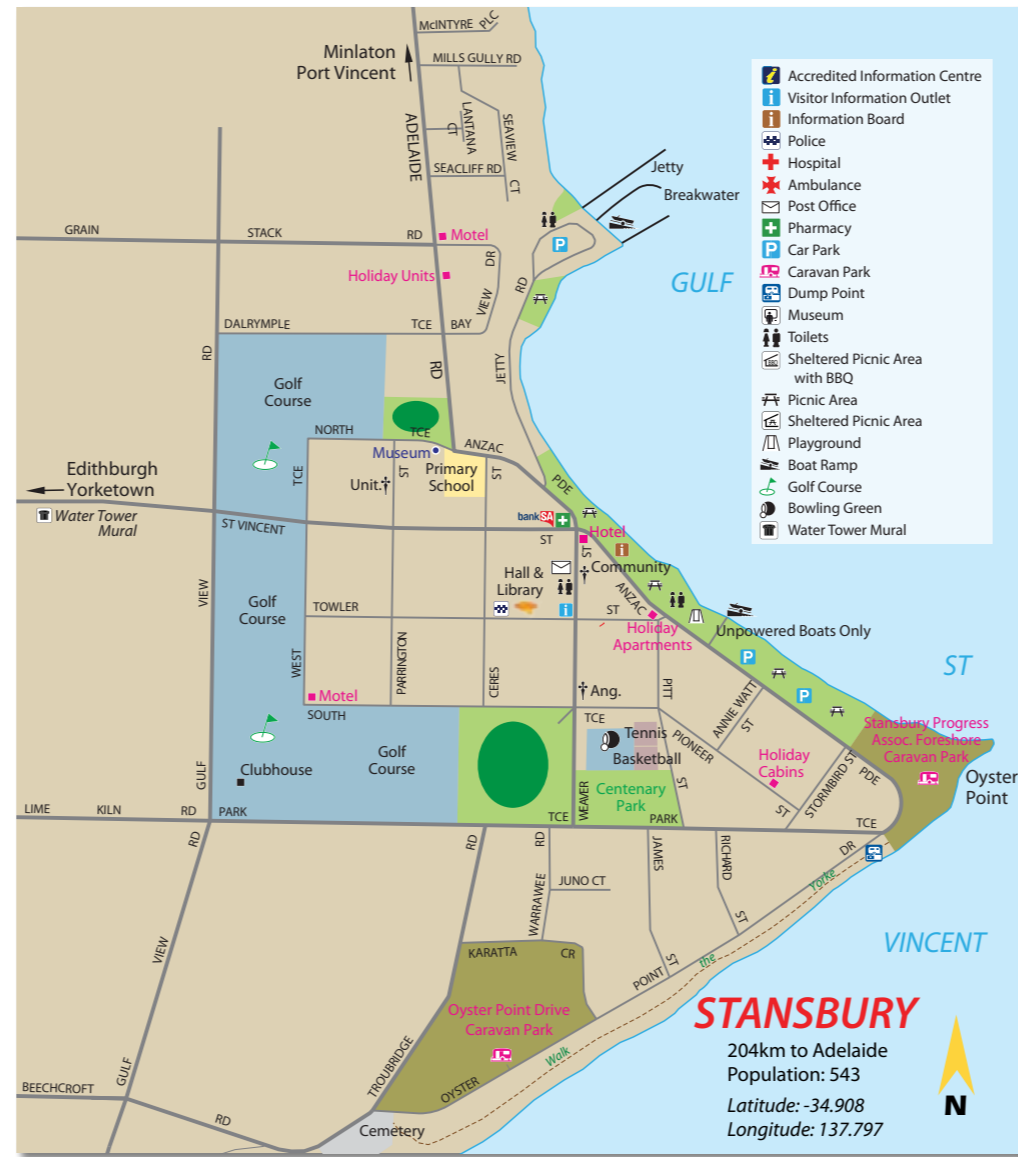
Stansbury offers seasonal beach and jetty fishing, with a three-lane boat ramp for those heading further afield to deeper waters. Try your luck catching blue crabs in the summer months from the jetty, as well as squid, mullet, garfish, tommyes and snook at night under the jetty lights. The back beach along Oyster Point Drive is also great for raking blue swimmer crabs in the warmer months and fishing for mullet in autumn.

Near the boat ramp at the base of the cliffs, a native coastal garden has been established, together with interpretive signage on each of the species. Walkers can also enjoy the 6.3kms of trails along the foreshore or coastline, with plenty of beautiful scenery to stop and admire

along the way, it's a great way to explore Stansbury on foot. Call in to the Visitor Centre and pick up the Historic Walk booklet which includes a map of historic buildings in town.

**STANSBURY SEASIDE MARKETS**, Yorke Peninsula's premier markets, are held from October through to April. Located on the gorgeous foreshore underneath the Norfolk pines and Morton Bay fig trees, there's always a huge variety of stalls with something for everyone including local produce, coffee, garden ware, giftware, jewellery, candles, fashion, books, food and more. Follow the Markets on Facebook for all your market news, dates can also be found at [www.stansburysa.com.au](http://www.stansburysa.com.au).

**STANSBURY MUSEUM**, housed in the North Terrace school building and headmaster's residence, hosts a wide variety of artefacts, local collections, photographs and historical information with volunteers always working on new projects in the display shed. Open Wednesday and Sunday 2pm to 4pm and daily during January. For more information or to organise a group tour please phone 0438 138 907 or 0408 142 875.



**TOWER ART TRAIL**, don't forget to stop off and take a look at the town's water tower which depicts the flora and native landscape of Stansbury including blue swimmer crabs, dolphins, the town's pines, iconic jetty and coastline.

**VISITOR INFORMATION** is available from the Southern Yorke Peninsula Visitor Information Centre located in the old Post

Office on Weaver Street. There is a great range of maps, guides and brochures on the region, along with a wide variety of souvenirs, local produce and preserves, affordable gifts, clothing and more. The centre is open Monday to Friday, 9.30am to 4pm all year and weekends from October through to April, 9.30am to 12.30pm. Give them a call on (08) 8852 4577 or visit [www.stansburysa.com.au](http://www.stansburysa.com.au)



# STENHOUSE BAY

Stenhouse Bay, situated within Dhillba Guuranda-Innes National Park at the Western tip of Yorke Peninsula, was a thriving gypsum mining centre until the early 1970's. The town was named after Andrew Stenhouse, who in the 1920's owned Permascite Manufacturing Company which prompted the start of the gypsum industry in this location.

The Waratah Gypsum Company eventually took over quarrying and exporting rock gypsum from the area for many years. The gypsum, obtained from many of the local lakes was washed, roasted and ground, then used in the manufacturing of plaster of Paris and cement. The quality of the gypsum in this area was exceptionally high class and, at one stage, most of Australia's needs were supplied from here.

When mining was scaled down the company sold the site to the South Australian Government and the national park was created.

Evidence of the mining era can still be seen with relics dotted around the Stenhouse Bay jetty from where the gypsum made its way around the country.

A short 2.2km circuit walk from the jetty carpark around the headland provides spectacular views over the jetty and coastline. Interpretive signage shows glimpses into the settlement's mining history, as does an old rusted locomotive and wagons, as well as information on the area's native vegetation.

Dhillba Guuranda - Innes National Park Visitor's Centre is on the northern boundary of the park; for more information, refer to the park's information pages.

# THE PINES

Near the north western end of the "toe" of Southern Yorke Peninsula, hides a little gem simply named The Pines. Sheltered in a bush environment it is a relaxing place for permanent residents and those heading over to their holiday homes. The township itself stretches a kilometre along the coast, featuring a beautiful meandering nature walking trail right along the beachfront through she-oak groves and native bush covered sand hills, with picnic shelters and seating along the way. There are five walk-ways down onto the beach from the trail.

Sheltered from south westerly winds, the pristine white sand flats hide seafood treasures for beach waders and boaties alike. The concrete boat ramp provides boat launching with tractors (or with other vehicles at high tide only), with an upgraded area nearby where you and sit and watch all the action.

The Community Hall hosts Friday night Happy Hour, Ladies Day on Tuesdays and other social activities; there are also public toilet facilities and a playground with shaded tables and chairs.

# URANIA

North of the Mount Rat marker in the centre of the peninsula sits the small town of Urania. The playground, tennis courts, cricket pitch and school house indicate the importance of this small settlement in years gone by.

**Stansbury**  
CARAVAN PARK

**All waterfront villas and cabins**

- ★ Brand new luxury villas
- ★ One luxury three bedroom villa
- ★ Two luxury two bedroom villas
- ★ Six deluxe two bedroom villas
- ★ One ensuite cabin
- ★ Beachfront powered sites
- ★ Powered sites
- ★ Pet-friendly (sites only)
- ★ Modern camp kitchen
- ★ Children's bathroom
- ★ Sparkling amenities
- ★ Free electric barbecues
- ★ Covered playground
- ★ Laundry facilities
- ★ Disabled facilities
- ★ Walking distance to shops

Overlooking beautiful Oyster Bay, with direct access to a safe swimming beach, we are ideally situated to explore stunning Southern Yorke Peninsula

**Stansbury Foreshore Caravan Park**  
22A Anzac Parade, Stansbury p 08 8852 4171  
w [stansburycarvanpark.com.au](http://stansburycarvanpark.com.au) e [stay@stansburycarvanpark.com.au](mailto:stay@stansburycarvanpark.com.au)

**Stansbury Museum**  
**Local History and General Interest**  
Open: Sunday & Wednesday 2-4 p.m.  
Daily in January, 2-4 p.m. For other times phone  
**0408 142 875 — \$3 Adult, \$1 Child**

**OPEN 7 DAYS**  
**Your locally owned and operated IGA Supermarket**  
**2 St Vincent Street**  
**Stansbury - 8852 4208**

*Beautiful Stansbury*  
THE PLACE TO BE BY THE SEA

**Southern Yorke Peninsula Visitor Information Centre**

- ◆ Information, maps & brochures.
- ◆ Souvenirs & giftware.
- ◆ Local produce & crafts.
- ◆ Clothing.

Open Monday to Friday 9.30am to 4pm  
Weekends from October through to April 9.30am to 12.30pm  
Cnr Weaver & Towler Streets, Stansbury  
[www.stansburysa.com.au](http://www.stansburysa.com.au)  
Phone (08) 8852 4577





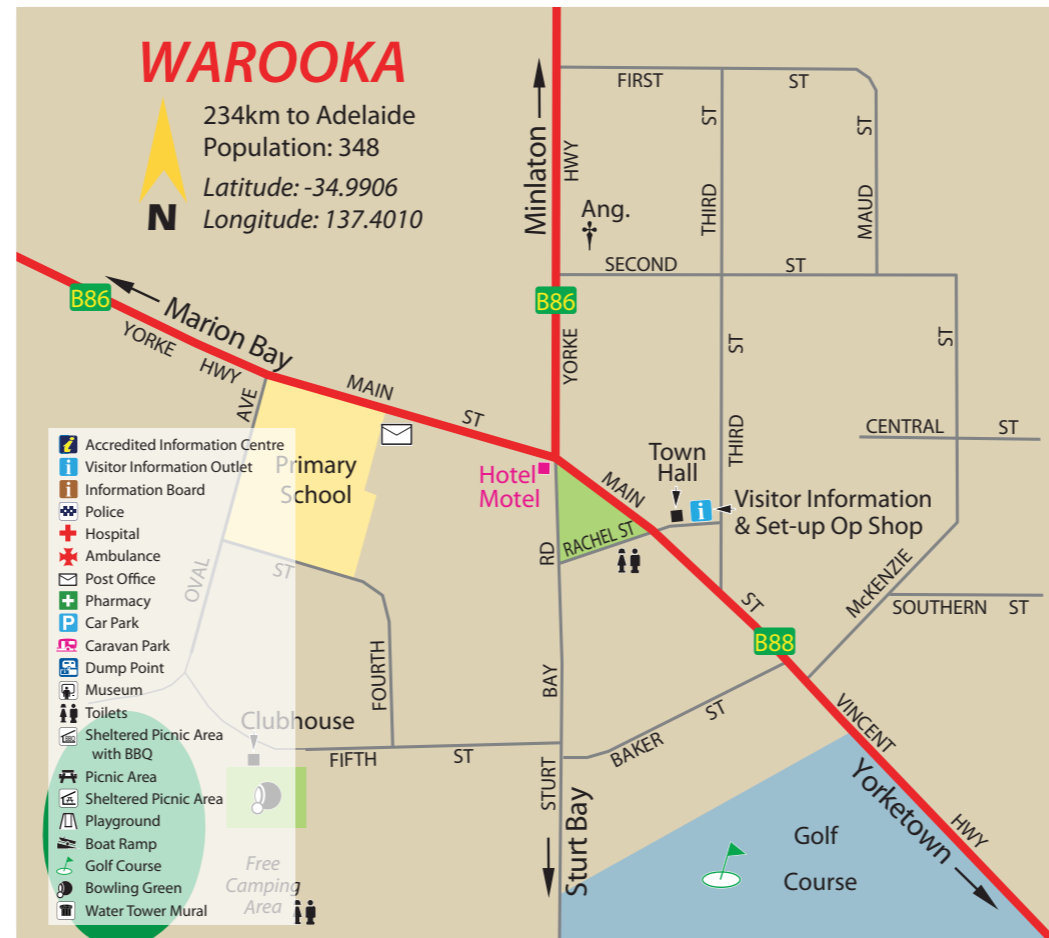
# WAROOKA

“Gateway to the Bottom End” of the Peninsula, Warooka is an easy drive to any number of white sandy beaches, or the breath-taking views of surf beaches from the majestic rugged cliffs to the west.

There are buildings dating from the late 1800’s in the township, many of which have recently been highlighted with interpretive signage.

Visitors are well served by the town’s shopping facilities which include a hardware store, there are fuel, tyre and service facilities for the motorist, hotel/motel accommodation, chemist, general store, and post office. Baker Bros. Gallery hosts the work of local artists, ceramics, glassware, driftwood sculpture, photographs, local produce and more.

A rotunda erected in the town centre provides a shady area for lunch and features information boards on aspects of the district’s history. Nearby, visitors can make a wish at the “Sheep Wishing Trough”, next to the town windmill. Proceeds go to local emergency service groups.



Warooka Progress Association’s Visitor Information Centre & “Set up” Op Shop is open Wednesday, Friday, Saturday & Sunday, 10am-2pm in the former Yorke Peninsula Council office in the town centre.

A free camping area, playground, tennis courts, and barbecue area can be found at the Warooka Memorial Oval. West of the town you will find Lower Yorke Seafood a major retail supplier of locally-caught seafood. Now home to Salt Food & Events, it’s the perfect place to stop and enjoy a meal of locally caught fish and chips, and more!



Est. 1877  
**WAROOKA HOTEL**

● 7-Day Dining ● Bottleshop ● Beer Garden  
● Front Bar ● Saloon Bar ● TAB ● Keno  
● Hotel Accommodation

**Enquiries 8854 5001**  
**35 Main Street, Warooka**

Drink responsibly. Stay in Control. Leave before you lose. Gamble responsibly. Think! About your choices. Call gambling help service 1800 858 858. www.gamblinghelponline.org.au



## LOWER YORKE SEAFOOD

88545175

12918 Yorke Highway, Warooka

- Rock Lobster
- Flathead
- Oysters
- Prawns
- Scallops
- Atlantic Salmon
- Whiting
- and more

www.loweryorkeseafood.com.au

Family Owned Business - Supporting Local and South Australian Fisherman – Fresh and Frozen



# WOOL BAY

A small seaside town between Stansbury and Coobowie, Wool Bay is built on cliffs overlooking a protected bay.

A safe, sandy beach makes it an ideal spot for families, with new beach access steps with handrails installed, there’s also a floating pontoon. You can dangle a line from the jetty, well-known to be the spot to catch squid, or launch a boat at the adjacent ramp. An electric barbecue is available for use at the cliff-top shelter and picnic area. Of historic interest is an old lime kiln dug into the cliffs above

the jetty, a relic of the district’s once important lime burning industry.

Wool Bay is the newest addition to the Water Tower Art Trail, its tank featuring an impressive barking ghecko, indigenous plants and of course a squid. A shed on the site has also been painted replicating old black and white photographs and features the jetty, lime kiln workings, horses and drays.

**CHRISTMAS EVE** sees the main street come alive at 7pm for the annual Warooka Christmas pageant, it’s a great family evening and everyone is welcome to join in.

**WAROOKA MUSEUM**, the town’s former police station, houses a comprehensive exhibition of items celebrating the history of the surrounding area and is open Fridays 1pm to 3pm or by appointment.

## WAROOKA FOODWORKS

39 MAIN STREET PH 8854 5008

Open: 8.30am to 5.30pm Mon-Fri  
8.30am-12.30pm Sat/Sun & Public Holidays

SUPERMARKET ~ FRUIT & VEG  
NEWSAGENCY ~ EFTPOS

BAIT & TACKLE

Pickering Cottages - Wool Bay

4x2 B/rm S/C cabins, spacious lawns, outdoor BBQ/dining area, fish cleaning. Perfect for family get togethers with your own space in a tranquil setting.

pickeringcottages.com.au 08 8852 8226



## Barachel Alpacas

stud & shop

Naturally soft alpaca knitware, yarn, homewares and gifts. On-farm shop located next to the silos, Port Giles

Ph 0400 017 120 or 0438 528 029



## SALT Food & Events

FRESH LOCAL FISH  
FISH & CHIPS

COFFEE  
CAKES

REFER TO SOCIAL MEDIA FOR OPENING TIMES / OR CALL  
TEL 0493 827 737 / 12918 YORKE HIGHWAY WAROOKA



# YORKETOWN

Another of the area's inland towns, Yorketown has plenty of services and attractions for visitors to Southern Yorke Peninsula. Only 15 to 30 minutes from beaches and coastal towns to the east, west and south, it is a great base for exploring this part of the peninsula. The town is a major service centre with a large supermarket, cafe, bakery, financial services, hospital, dental service, pharmacy, specialty shops, hotels, printing office, Op shops, tyre and mechanical repairs with both fuel and auto gas available in the town.

The award-winning caravan park can cater to the needs of couples and families, and is popular with "grey nomads", offering beautiful peaceful garden surrounds, BBQ facilities, neat and tidy amenities, and ensuite cabin accommodation all within walking distance of town centre. You can pick up brochures to guide you around the town's historical walk while another, "A Drive into the Past" guides visitors to heritage areas around the district, these and more are all available from SYP Community Hub. The Hub is also home to the Salt Lakes Gallery, featuring local art and craft.

In the early days, Yorketown was called Weaners Flat, because it was where the local farmers separated the lambs from their mothers, in 1876 the town's name changed to Yorketown.

**WEANERS FLAT**, situated on the fringe of the town centre along Stansbury Road, boasts an expansive playground, lakeside walking trail, lawned areas and gardens thanks to the hard work of Yorketown Progress Association volunteers. With undercover barbeque facilities, it is an ideal spot for picnics. A large parking area also serves as a day camp for visitors travelling the area in caravans and motorhomes. A smaller playground is situated in the centre of town on Edithburgh Road.

**A WORKING WINDMILL**, restored by the Historical Society and erected in the Minlaton Road carpark, is a reminder of a time that saw one of Yorketown's engineering works manufacturing windmills of its own design up until the early 1900's. They were seen on farms locally, and in other parts of Australia. A relatively easy way of pumping water from bores in those days, now it's more often solar panels being used to power the pumps.

**GOLFERS** might like to work on their handicap with the town's golf course on the northern fringes of the town, its watered fairways make the course playable all year round. Summer competitions run from October to March with visitors welcome (green fees payable).

**WATER TOWER ART**, Yorketown is also part of the art trail, the Stansbury Road tower celebrating human engagement and the area's farming industry, historic buildings and iconic pink lakes.

**SALT LAKE CITY** was another name suggested for the town, given there are more than 200 salt lakes around the district. In the past the lakes were mined for their salt, and at the industry's peak, 57,000 tonnes of salt was harvested in a single year. Like many such lakes in wheat belt areas which stretch from Western Australia to western Victoria, they are vulnerable to pink algae and can acquire a quite stunning pink hue under specific climatic conditions. Many of the lakes are now part of the popular Salt Lake Trail which has its starting point from the town.



**YORKETOWN**  
227km to Adelaide  
Population: 685  
Latitude: -35.018  
Longitude: 137.605

- Accredited Information Centre
- Visitor Information Outlet
- Information Board
- Police
- Hospital
- Ambulance
- Post Office
- Pharmacy
- Car Park
- Caravan Park
- Dump Point
- Museum
- Toilets
- Sheltered Picnic Area with BBQ
- Picnic Area
- Sheltered Picnic Area
- Playground
- Boat Ramp
- Golf Course
- Bowling Green
- Water Tower Mural
- Nursery

**HISTORIC PHOTOGRAPHS** which record the area's pioneering days have been collected by the Yorketown Historical Society. More than 1000 are housed in the original Yorketown Courthouse on Edithburgh Road. To take a look at those on display drop in between 10am to 12 noon on any Friday.

**BUBLACOWIE MILITARY MUSEUM**, privately owned and established by Chris Soar a veteran who saw service in Vietnam and Malaya, the museum and memorial gardens contains a huge collection of military memorabilia from World War 1, World War 11, Vietnam, Korea and the Gulf wars. Situated 12km from Yorketown, the

museum is open Monday & Tuesday, 10am to 4pm or by appointment.

**BUBLACOWIE MILITARY AND LOCAL MUSEUM**  
Signs on Minlaton/Yorketown Rd. & Main Road Stansbury on SYP  
Open Sun-Tues. 10am - 4pm or by appoint. - Closed July  
E: bublacowie@aussiebb.com.au - P: 0419 853 294

Email and Internet Access at:  
**SYP COMMUNITY HUB**  
33 Stansbury Road, Yorketown  
PHONE 8852 1820  
Agents for Centrelink & Service SA

**Yorketown Caravan Park**  
♦ Spacious sites  
♦ Big rig friendly ♦ Pets allowed  
♦ Tent friendly ♦ Camp kitchen

www.yorketowncp.com.au  
yorketowncp@yorke.sa.gov.au  
0499 213 605  
Memorial Drive

## Electric Cars

Where can we charge our electric car?

Now that's not a question you would have heard around Yorke even a couple of years ago. However, recognising the growing number of electric vehicles on roads local councils and some businesses have embraced the concept and there are now a number of EV charging stations located from Port Broughton in the north down to Marion Bay at the foot of the peninsula.

**LOCATIONS**  
Barley Stacks Winery, Maitland  
Ardrossan Town Hall Car Park  
Edithburgh Jetty Car Park  
Marion Bay Caravan Park  
Minlaton, Harry Butler Memorial  
Point Turton Caravan Park  
Port Vincent Foreshore Caravan Park  
Yorketown, Weaners Flat Reserve  
Port Broughton, adjacent Council Office  
Wallaroo Holiday Park  
Wallaroo Marina Appartments

## Country Driving

We'd love to see you head back to Yorke again, so please take care on our roads. Here's a few tips:

- ♦ Adjust your driving on unsealed roads and reduce your speed to suit conditions.
- ♦ During harvest (November to February) you'll be sharing the road with a lot of trucks, including B-double and road trains, please be patient and don't risk overtaking on narrow sections of road.
- ♦ When driving at dusk or dawn, remember this is when animals including kangaroos are more active, so always be on the lookout.

Drive carefully, take care and please come back soon.

**May's Nursery**  
CONCEPTS IN GREEN  
19-21 Anderson Tce - YORKETOWN  
maysnursery@outlook.com  
08 8852 1714

**YORKETOWN GOLF CLUB**  
Watered Fairways  
Course Playable All Year Round  
Summer Comps October to March  
Green Fee Players Welcome  
www.yorketowngolf.com.au

**SALT LAKES Gallery**  
UNIQUE LOCAL ART & CRAFT  
TOURIST INFORMATION  
33 Stansbury Road, YORKETOWN  
Phone 8852 1820  
www.sypcommunityhub.com.au

**YORKETOWN NEWSAGENCY**  
NEWSPAPER Magazines \* Stationery \* Toys  
Melba's Chocolates \* Cards  
Gifts/Homewares \* Lotto \* Phones Cards \* Souvenirs  
Ph/Fax (08) 8852 1581

**Melville Hotel**  
YORKETOWN  
Entrance from Minlaton Road

- ♦ 20 Pokies ♦ Beer Garden (Dog Friendly)
- ♦ Family Owned & Family Run
- ♦ Accommodation
- ♦ Large Dining Room
- ♦ Meals - Daily Specials (Tuesday to Sunday (Sunday lunch only))
- ♦ Accommodation

NEW GAMING MACHINES

Ph 8887 3814

**Yorketown Bakehouse and Outdoors**  
Phone 08 8852 1010  
2 Stansbury Road, YORKETOWN

**SYP SURF & SPORTS**  
Main Street, YORKETOWN  
All Sporting Goods  
Fitness Equipment • Bikes  
Sea & Surf Supplies  
Clothing: Rip Curl • New Balance  
Hurley • Rusty • RVCA • Asics  
Monday to Friday 9am to 5.30pm  
Saturday 9am to 12.30pm  
Ph 08 8852 1742  
sypss@internode.on.net



**Black Point**  
**08 8838 2239**

**Port Vincent Foreshore**  
**08 8853 7073**



**Yorke town**  
**0499 213 605**

**Port Rickaby**  
**08 8853 1177**



**Point Turton**  
**08 8854 5222**



**Marion Bay**  
**08 8854 4094**



[ypcholidayparks.com.au](http://ypcholidayparks.com.au)