

HUNTER VALLEY

HERE'S TO THE GOOD LIFE



MAP AND TOURING GUIDE 2022-23

WINECOUNTRY.COM.AU

CESSNOCK KURRI KURRI

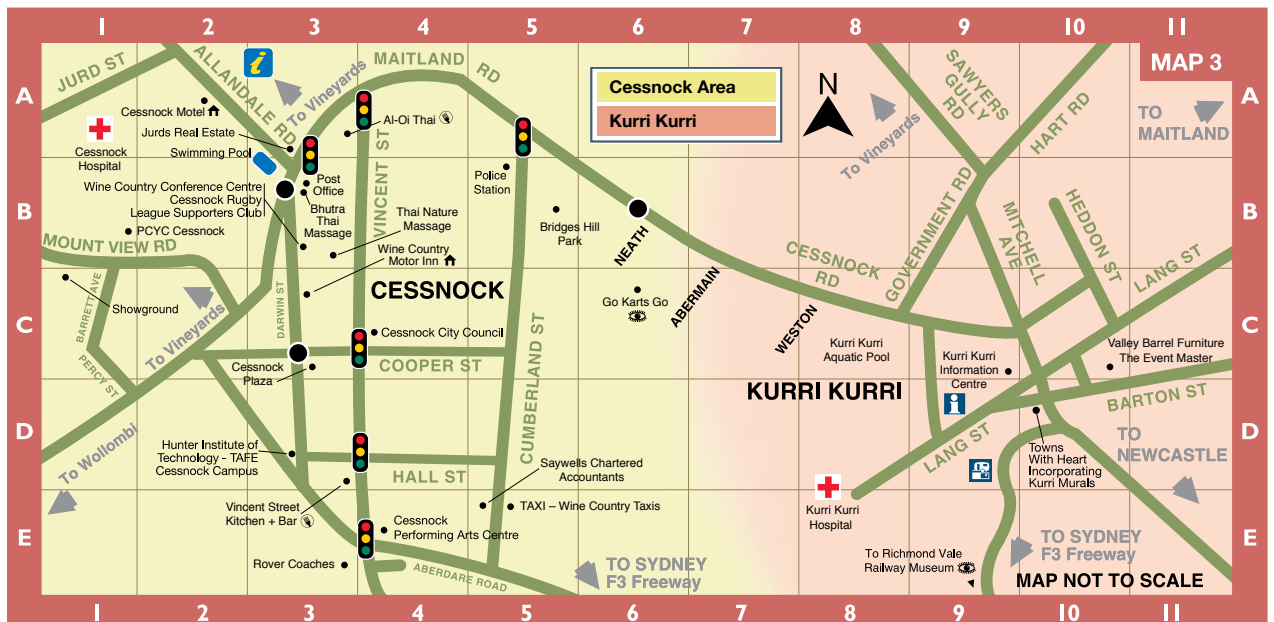
NAMED IN THE 1820S AFTER CESSNOCK CASTLE IN SCOTLAND, TODAY CESSNOCK IS THE GATEWAY TO HUNTER VALLEY WINE COUNTRY.

Only 6km from the vineyards, this vibrant country town is the region's hub for services and offers many tours to Wine Country. The main street – one of Australia's longest – boasts a diverse range of affordable dining and accommodation options. Browse the art gallery, attend a show at the Performing Arts Centre or explore the artistically decorated laneways while you browse the shops.

Kurri Kurri is mainland Australia's largest Mural town with over 60 magnificent outdoor artworks illustrating the area's history and culture. Keep a look out for the Kookaburra! The surrounding small towns and villages offer many attractions and activities, distinctive country pubs, mural tours, mining and railway –museums and a RV Point.



Hunter Valley Visitor Centre,
455 Wine Country Drive, Pokolbin.
Open daily.
Ph: 02 4993 6700
winecountry.com.au



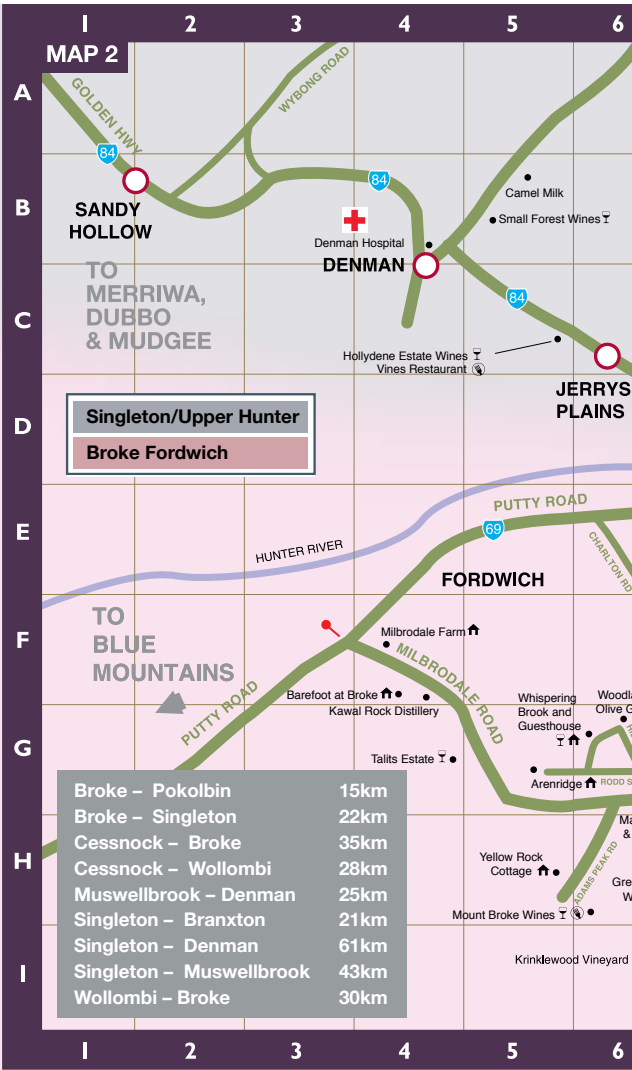
SINGLETON

FLANKED BY FARMLAND, WINE COUNTRY AND WORLD HERITAGE-LISTED NATIONAL PARKS, SINGLETON PROVIDES THE FREEDOM TO EXPLORE - WHATEVER ADVENTURE YOU'RE LOOKING FOR.

From extreme action to extreme scenery, whatever your sense of adventure there's an experience for you in Singleton. Wander out yonder and find the walking and water sports territory that is beautiful Lake St Clair, or take the road less travelled to the World Heritage-listed Wollemi, Yengo and Mount Royal National Parks. Tempt your tastebuds with scenic drives to renowned vineyards and restaurants, indulge in boutique shopping and dining, or step back in time with museums and historic walks. Combining heritage, country charm and modern sophistication, Singleton is a vibrant destination bursting with culture and imagination to keep you entertained, relaxed and inspired. Plan your adventure soon!



Singleton Visitor Information & Enterprise Centre,
Townhead Park, New England Highway, Singleton.
Open daily.
Ph: 02 6578 7560
singleton.nsw.gov.au



UPPER HUNTER

UPPER HUNTER COUNTRY IS KNOWN AS ONE OF THE MOST FAMOUS HORSE-BREEDING AREAS IN THE WORLD AND HOME TO STUNNING SCENERY, AWARD-WINNING PRODUCE AND WINE.

The cellar doors around Denman are a short drive from the heart of Wine Country, from where you can explore historical homesteads, charming towns and villages and world class horse studs. Hit the road for one of the many scenic drives around the mountains and National Parks before you sit back and relax with a glass or two of local Upper Hunter wines.



Upper Hunter Visitors
Information Centre
Open daily.

Ph: 02 6521 7086

upperhunter.nsw.gov.au



HOW TO GET HERE

SELF DRIVE FROM SYDNEY

Drive over Sydney Harbour Bridge and follow the A1 (Pacific Highway) towards Hornsby. Before Hornsby (at Wahroonga) take the M1 (Pacific Motorway) north towards Newcastle and take one of three exits to the Hunter Valley Vineyards.

ROUTE 1: After 120km (1 hour 15 mins), exit the M1 at the Newcastle Interchange and take the M15 (Hunter Expressway) and follow the M15 until you reach the Lovedale Road exit (24km), the Wine Country Drive exit (36km) or the Hermitage Road exit (48km).

ROUTE 2: After 100km (1 hour), exit the M1 at the B82 (Freemans Drive) exit ramp and follow the signs along the B82 to Cessnock/Hunter Valley Vineyards.

ROUTE 3: After 40km (20 minutes), exit the M1 (Pacific Motorway) at the Calga Interchange (Peats Ridge) and follow Tourist Route T33. This route will take you through scenic mountains and into the Hunter Valley at the historic town of Wollombi.

BY TRAIN & BUS

Arrive by train at Maitland, Newcastle or Morisset stations with connecting buses available. For train and bus timetables, call 131 500 or visit transportnsw.info



BY PLANE

Cessnock Airport – by private charter. Newcastle Airport – flights daily from Sydney, Brisbane, Gold Coast and Melbourne. Call 02 4928 9800.

GETTING AROUND

Once you have arrived in Wine Country, getting around is easy. There are a number of tour operators to choose from to show you the Hunter Valley (check our website winecountry.com.au or ask at the Hunter Valley Visitor Centre). Hertz Rent A Car also offers rental cars if you would like to drive yourself.



FIND YOUR NEXT FAVOURITE WITH US!

For almost 50 years, we've been hand-selecting the best wines available from this unique region's big names and boutique wineries. From Pokolbin to Broke Fordwich and Lovedale, Mount View to the Upper Hunter and Wollombi Valley, let us take you on an expertly-guided journey through Australia's original wine country with our Hunter Valley wine subscriptions, featuring the styles you love, and exciting new wines you'll adore... because no one knows the Hunter Valley quite like Wine Selectors!

wineselectors.com.au

© Hunter Valley Wine and Tourism Association. (HVWTA). Tel: 02 49 900 900. Published by HVWTA in June 2022.

Project Manager:
Sonya Higgins – JHP Projects M: 0407 938 852.
Advertisements compiled using ADKIT.

Art Director – Tony Phillips.

Printed in Australia by ive Group.

Circulation 100,000. Distribution by HVWTA.
Advertising enquiries to HVWTA 02 49 900 900.

Editorial photography: Elfes Images. Josh Vincent Photography. Destination NSW. Cessnock City Council. Singleton Council. Cassandra Hannagan. Nikki To.

Whilst every endeavour has been made to ensure absolute accuracy of the information, HVWTA, and their agents can not be held responsible for any consequences resulting from misdescription or inadvertent errors contained herein.

All images are the copyright of the respective photographers and may not be copied or used in any other form.



HUNTER VALLEY
WINE AND TOURISM ASSOCIATION

DISCOVER THE HUNTER VALLEY

POKOLBIN

Lying at the foothills of the Brokenback Range in the southern part of the valley, Pokolbin is the heart of the Hunter Valley. Taste wines at renowned and established wineries from some of the oldest vines in Australia.



MOUNT VIEW

Set the GPS to find Mount View Road – the road that weaves up the mountain and along the way you will discover exquisite views, terraced vineyards and an array of family-owned cellar doors.




AROUND HERMITAGE

In the north-west area of Pokolbin, the Around Hermitage trail boasts some of the best scenery and most awarded boutique wineries and restaurants. Picture-perfect views galore as you pedal the dedicated cycleway that links more than a dozen wineries.



BROKE FORDWICH

Scenic Broke Fordwich, a peaceful pocket of the Hunter Valley, is just a 20-minute drive north of Pokolbin. The area is home to the largest organic vineyard in the Hunter, a chef's hatted restaurant, stunning scenery, sprawling olive groves and hands-on, award-winning winemakers.



LOVEDALE

The winding country roads of Lovedale just east of Pokolbin are home to small, boutique cellar doors where you can meet the owners and hear first-hand about their unique pocket of the Hunter Valley, their produce and their passion for Hunter Valley wine.



WOLLOMBI

Follow in the footsteps of the early pioneers along the convict-built Great North Road to the Wollombi Valley. Here you will find a heady mix of rugged National Parks, quaint villages, boutique wines and a lively arts scene.



BRANXTON GRETA

Steeped in history, country charm and hospitality, Branxton and Greta are the northern gateways to the Hunter Valley. A beautiful little corner of the valley and a chance to explore the heritage, culture and some of Australia's winemaking origins.



HUNTER VALLEY STAYS

NO. 1 SHORT STAY HOLIDAY & PROPERTY MANAGEMENT GROUP



Escape to the Hunter Valley and experience Hunter Valley Stays' hand-picked collection of beautiful holiday accommodation. We host couples, large groups of family and friends, corporate retreats, celebrations and wedding guests, with properties for those who wish to spend a little or indulge a lot. Stay close to the best activities, venues, restaurants and cellar doors in Wine Country.

BOOK DIRECT WITH HUNTER VALLEY STAYS FOR GUARANTEED BEST RATES

stays@huntervalleystays.com.au | 0477 010 010

huntervalleystays.com.au



Your guides to the best in Hunter Valley wine

Celebrate the classic wines and cutting-edge styles of our region
with a Hunter Valley wine subscription, handpicked by Wine Selectors
– delivered to your door, at a price you'll adore.



1300 303 307
wineselectors.com.au

A better way to buy Australian wine.

Wine Selectors
A black wavy line graphic that spans the width of the 'Wine Selectors' text.

CELLAR DOORS	
1813	Map 1 I1
Adina Vineyard & Olive Grove	Map 1 H11
Allandale Winery	Map 1 K10
Audrey Wilkinson Vineyard	Map 1 L3
Ben Ean	Map 1 L4
Bimbadgen	Map 1 H7
Blueberry Hill Vineyard & Accommodation	Map 1 F7
Bonvilla Estate	Map 1 M5
Boydell's	Map 1 C17
Briar Ridge Vineyard	Map 1 P8
Brokenwood Wines	Map 1 K6
Calais Estate	Map 1 I8
Capercaillie Wines	Map 1 K10
Carillion Wines	Map 1 P8
Charteris Wines	Map 1 J4
Colvin Wines	NA
Comyns & Co	Map 1 J4
Constable Estate	Map 1 I5
David Hook Wines	Map 1 C4
De Bortoli Wines	Map 1 J10
deCapel Wines	Map 1 H13
De Iuliis Wines	Map 1 J2
Elbourne Wines	Map 1 N5
Emma's Cottage Vineyard	Map 1 G10
Ernest Hill Wines	Map 1 L10
First Creek Wines	Map 1 I7
Gartelmann Wines	Map 1 H12
Glandore Wines	Map 1 I3
Greenway Wines	Map 1 I1
Gundog Hunter Cellar & Gourmet Pantry	Map 1 L4
Hanging Tree Wines and Homestead	Map 1 N9
Hollydene Estate Wines	Map 2 C5
Hope Estate	Map 1 J7
Hungerford Hill Wines	Map 1 K9
Hunter Farm Cellar Door	Map 1 F2
Hunter's Dream Estate	Map 1 G4
Iron Gate Estate	Map 1 N9
Ivanhoe Wines	Map 1 M5
Jac & Jones Wines	Map 1 H7
Keith Tulloch Wine	Map 1 G3
Kelman Vineyard	Map 1 O10
Krinklewood Estate	Map 1 K0
Leogate Estate Wines	Map 1 J3
Lisa McGuigan Wines	Map 1 J7
Lucy's Run Wines	Map 1 F8
Margan Wines & Restaurant	Map 1 I0
McCaffrey's Estate	Map 1 E2
McLeish Estate	Map 1 L6
Meerea Park Wines	Map 1 J6
Mercer Wines	Map 1 J6
Millbrook Estate Vineyard	Map 1 R6
Misty Glen Wines	Map 1 G5
Moorebank Vineyard	Map 1 I8
Mount Broke Wines	Map 1 I0
Mount Pleasant Wines	Map 1 N5
Oakvale Wines	Map 1 I2
Peacock Hill Vineyard	Map 1 I9
Pepper Tree Wines	Map 1 K8
Peter Drayton Wines	Map 1 F2
Peterson House	Map 1 J9
Petersons on Broke Road	Map 1 J9
Petersons Wines	Map 1 P8
Pokolbin Estate Vineyard	Map 1 K5
Pooles Rock Cellar Door	Map 1 L5
Red Door Collective Estate	Map 1 D2
RidgeView Wines	Map 1 E4
Saddler's Creek Wines	Map 1 O9
Saltire Estate	Map 1 G12
Savannah Estate	Map 1 O9
Scarborough Wine Co.	Map 1 I5
Silkman Wines	Map 1 J6
Small Forest Wines	Map 2 B5
Sobels Wines	Map 1 J8
Stomp! Wines	Map 1 G9
Stonehurst Wines	Map 1 R4
Talits Estate	Map 1 H00
Tamburlaine Organic Wines	Map 1 K6
Tatler Wines	Map 1 H11
The Garden Cellars	Map 1 J5
The Little Wine Company	Map 1 J6
The Parched Crow Wine Co.	Map 1 L6

RESTAURANTS & CAFÉS (CONTINUED)	
The Cellar Restaurant	Map 1 J5
The Deck Cafe	Map 1 H12
The Gates Restaurant	Map 1 J3
The Mill Restaurant	Map 1 F2
The Wood Restaurant	Map 1 K6
Twine Restaurant	Map 1 M7
Vincent St Kitchen and Bar	Map 1 P11
Vines at Hollydene	Map 2 C5
Wandin Kitchen	Map 1 G12
Worn Out Wares + WOW Flowers	Map 1 B0

GOURMET	
Belarna Grove	NA
Binnorie Dairy	Map 1 J11
Cocoa Nib	Map 1 G3
Hunter Belle Cheese Room & Cafe	Map 1 J2
Hunter Valley Cheese Factory Co	Map 1 J6
Hunter Valley Chocolate Company	Map 1 J8
Hunter Valley Smelly Cheese Shop	Map 1 J6
Hunter Valley Smelly Deli	Map 1 J6
Lovedale Smokehouse Gourmet Pantry	Map 1 H12
Pukara Estate - Pokolbin	Map 1 J4
Tinklers Gourmet Produce	Map 1 M4
Woodlands Olive Grove	Map 1 H0

EXPERIENCES	
Aero Logistics Helicopters	Map 1 K10
Aerohunter Adventure Flights	Map 1 K9
Aqua Golf & Putt Putt	Map 1 J5
Audrey Wilkinson Vineyard	Map 1 L3
Australian Alpaca Barn	Map 1 J4
Australian Army Infantry Museum	Map 1 C0
Balloon Aloft	Map 1 J9
BBQ School	Map 1 J10
Beyond Ballooning	Map 1 K10
Bhutra Thai Massage	Map 1 P11
Broken Bay Pearl Farm	Map 1 R15
Cessnock Performing Arts Centre	Map 1 P11
Come What May Homewares & Gifts	Map 1 I8
Cypress Lakes Golf & Country Club	Map 1 K5
Dashville	Map 1 A4
Elysia Wellness Retreat Day Spa	Map 1 K4
Fetch Gift & Homewares	Map 1 J4
Go Karts Go Hunter Valley	Map 1 O14
H Events	NA
Handmade in the Hunter Markets	Map 1 J8
Heavenly Hunter Massage	Map 1 J6
Hunter Farm & Adventure Centre	Map 1 F2
Hunter Valley Ballooning	Map 1 J9
Hunter Valley Classic Carriages	Map 1 J5
Hunter Valley Gardens	Map 1 J5
Hunter Valley Gardens Shopping Village	Map 1 J5
Hunter Valley Golf	Map 1 K10
Hunter Valley Helicopters	Map 1 K10
Hunter Valley Horse Riding & Adventures	Map 1 F11
Hunter Valley Horses	Map 1 F2
Hunter Valley Smash Room	Map 1 G6
Hunter Valley Wildlife Park	Map 1 L11
Hunter Valley Wine Theatre, Cooking & Wine Schools	Map 1 F2
Loviz Arts Gallery	Map 1 K10
Majors Lane Cooking School	Map 1 H12
Margan Wines and Restaurant	Map 1 I0
Marthaville Arts & Cultural Centre	Map 1 O11
NSW Segway Tours	Map 1 F2
Our Italian Table	Map 1 F1
PCYC Cessnock	Map 1 O11
Pinot & Picasso Hunter Valley	Map 1 L7
Richmond Vale Railway Museum	Map 1 Q17
Roche Estate	Map 1 J6
Stay n' Sip	NA
Sutton Estate Electric Bike Hire	Map 1 G6
Thai Nature Massage	Map 1 P11
The Cooking School	Map 1 F2
The Spa at Chateau Elan at The Vintage	Map 1 H7
The Vintage Golf Course	Map 1 H7
Tulloch Wines	Map 1 L5
Two Fat Blokes	Map 1 F2
Tyrrell's Tasting	Map 1 J3
Ubika Spa	Map 1 K10
Valley Barrel Furniture	Map 1 N16

ACCOMMODATION (CONTINUED)	
Corunna Station	Map 1 C2
Cottages on Mount View	Map 1 Q6
Crowne Plaza Hunter Valley	Map 1 K10
Dalwood Country House	Map 1 B12
Degen Estate	Map 1 G5
Dolina	Map 1 F12
Elysia Wellness Retreat	Map 1 K4
Emma's Cottage Vineyard	Map 1 G10
Englewood Ridge	Map 1 F12
Enzo Cottage	Map 1 E2
Estate Tuscany	Map 1 F2
Fletcher House	Map 1 M10
Gabriel's Paddocks	Map 1 G7
Glenmore Country Estate	Map 1 H0
Grand Mercure the Vintage	Map 1 H7
Greenacres at Pokolbin	Map 1 F8
Greystone Estate	Map 1 E2
Harkham House	Map 1 L7
Harrigan's Hunter Valley	Map 1 J5
Harrison's Dream	Map 1 M10
Hill Top Country Guest House and Villas	Map 1 F11
Hillbrook Estate	Map 1 A12
Hillcrest House	Map 1 G5
Hollybrook Hunter Valley	Map 1 S3
Hollyford House	Map 1 H7
Holman Estate Guesthouse	Map 1 I5
Horizon 7	Map 1 H2
Hunter Hideaway Cottages	Map 1 D11
Hunter Homestead	Map 1 F10
Hunter Valley Resort	Map 1 F2
Hunter Valley Stays	Map 1 F8
i Villini Estate	Map 1 F9
Irongate Estate	Map 1 N9
Jindalee Estate & Cottages	Map 1 F1
Jones Estate	Map 1 I11
Kalamata Retreat	Map 1 H2
Kinsale Cottage	Map 1 L6
Latitude 32	Map 1 G4
Leogate Estate Villas	Map 1 J3
Lillians on Lovedale	Map 1 I11
Lodge at Mount Rivers	Map 1 A9
Lomandra Retreat	Map 1 H7
Lomas Lane	Map 1 L12
Lovedale Cottages	Map 1 I12
Maranda Country Estate	Map 1 H1
Marlu Station	Map 1 J1
Mercure Resort Hunter Valley Gardens	Map 1 J6
Millbrodale Farm	Map 1 H00
Millfield Homestead	Map 1 R6
Mistress Block Vineyard	Map 1 L4
Misty Glen Cottage	Map 1 G5
North Lodge Estate Cottages	Map 1 D3
Oaks Cypress Lakes Resort	Map 1 K5
Palmers Lane Estate	Map 1 H7
Puddleduck House	Map 1 N11
Ravensdale Retreat	Map 1 R15
RidgeView Cottages	Map 1 E4
Rosedale Estate	Map 1 I11
Spicers Guesthouse	Map 1 K4
Spicers Vineyards Estate	Map 1 D2
Springs Newcastle	Map 1 P17
Stable & Vines	Map 1 O9
Stonegate	Map 1 M10
Tattersalls Hotel	Map 1 C12
Tharah	Map 1 P8
The Carriages Boutique Hotel and Vineyard	Map 1 K7
The Edge Villa	Map 1 P6
The Glen	Map 1 R2
The Grange on Hermitage	Map 1 F2
The Greenhouse	Map 1 H7
The Grey House	Map 1 H7
The Lake House @ 201	Map 1 F11
Tinonee Vineyard Estate	Map 1 I1
Tuckers Lane Boutique Accommodation	Map 1 D10
Vico Monti	Map 1 E2
Villa Cabernet	Map 1 K5
Villa Siena	Map 1 F1
voco Kirkton Park Hunter Valley	Map 1 M7
Whispering Brook Guesthouse	Map 1 H0
Whitevale Estate	Map 1 I11
Windsors Edge Estate	Map1 F8

Thélème Wines Black Creek Farm	Map 1 E8
Thomas Allen Wines	Map 1 J3
Thomas Wines	Map 1 F2
Tinklers Wines	Map 1 M4
Tintilla Estate Wines	Map 1 F2
Tranquil Vale Vineyard	Map 1 B14
Tulloch Wines	Map 1 L5
Tyrrell's	Map 1 J3
Usher Tinkler Wines	Map 1 M4
Vinden Wines	Map 1 I5
Wandin Estate	Map 1 G12
Whispering Brook	Map 1 H0
Wild Ren Wines	Map 1 J4
Wine House Hunter Valley	Map 1 J6
Winmark Wines	Map 1 J1
Wombat Crossing	Map 1 D2

BREWERIES & DISTILLERIES

4 Pines at the Farm	Map 1 F2
Ironbark Hill Brewhouse	Map 1 F2
Kawal Rock Distillery	Map 1 H00
Pokolbin Cider House	Map 1 J9
Pokolbin Distillery	Map 1 J7
Small Mouth Vodka	Map 1 J5
Sydney Brewery Hunter Valley	Map 1 K10

RESTAURANTS & CAFÉS

4 Pines at the Farm	Map 1 F2
Amanda's on The Edge	Map 1 F8
Baumé Restaurant	Map 1 L4
Bimbadgen Woodfire Pizza	Map 1 H7
Bistro Molines	Map 1 P8
Blaxland Inn	Map 1 J7
Brokenback Bar	Map 1 F2
Cafe Enzo	Map 1 J4
Cru Bar + Pantry	Map 1 K6
Cypress Lakes Bistro & Bar	Map 1 K5
Elements Bar & Dining	Map 1 J6
Eremo Restaurant	Map 1 K4
Esca Bimbadgen	Map 1 H7
EXP. Restaurant	Map 1 J6
Goldfish Bar & Restaurant	Map 1 J6
Harrigan's Hunter Valley	Map 1 J5
Hunter Valley Gardens Terrace Restaurant	Map 1 J5
Huntlee Tavern	Map 1 C9
Legends Grill Restaurant	Map 1 H7
Lillino's	Map 1 F12
Locavore	Map 1 M7
Lovedale Cafe	Map 1 K10
Lovedale Smokehouse	Map 1 H12
Margan Wines & Restaurant	Map 1 I0
Mockingbird Hunter Valley	Map 1 H11
Muse Kitchen	Map 1 G3
Muse Restaurant	Map 1 K9
Nineteen	Map 1 H7
Oak & Vine Cypress Lakes	Map 1 K5
Oishii Japanese & Thai Restaurant	Map 1 J6
Osteria	Map 1 P8
Redsalt Restaurant	Map 1 K10
Restaurant Botanica	Map 1 D2
Restaurant Cuvée	Map 1 J9
Restaurant Kawul	Map 1 I8
Sabor Dessert Bar	Map 1 J9
Simply D'Vine Cafe	Map 1 M11

Vino & Visionboards	Map 1 G12
Watershed Gallery	Map 1 I7
Wine Escape Room	Map 1 G6
Winmark Art Gallery	Map 1 J1
Winmark Sculptures	Map 1 J1
Yoga in the Vines	Map 1 F10

TOURS

All Around the Vines	NA
Best Tour	NA
Brendo's Tours	NA
Cheers Bus	NA
Colourful Collective Travel	NA
Dave's Travel Group	NA
DriveUNow	NA
Grape to Glass Wine Tours	NA
Hunter Tesla Tours	NA
Hunter Trikes	Map 1 J11
Hunter Valley Classic Carriages	Map 1 J5
Hunter Valley Prestige Wine Tours	NA
Hunter Valley Tours	NA
Hunter Valley Wine & Food Tours	NA
Hunter Valley Wine Tasting Tours	NA
Hunter Valley Wine Tours 4u	NA
iHop Hunter Valley	NA
King's Hire Car	NA
Magical Mustang	NA
Montebello Food & Wine Tours	NA
Prestige Wine Tours and Transfers	NA
Silver Service Limousines	NA
Skippy Down Under Tours	NA
SydneyDriver.com	NA
Tastes of the Hunter Wine Tours	NA
Two Fat Blokes	Map 1 F2
Wine Country Taxis	Map 3 E5
Wine D Road Tours	NA

ACCOMMODATION

27 Rows on Hermitage	Map 1 F2
Acacia House	Map 1 B9
Adina Vineyard & Olive Grove	Map 1 H11
Aldora Cottage	Map 1 F1
Allawah Estate	Map 1 H13
Amelia-Rose	Map 1 H12
Arenridge	Map 1 H0
Barefoot at Broke	Map 1 H00
Belford Block Eight	Map 1 E5
Bellbird Hotel	Map 1 Q10
Billabong Moon	Map 1 D2
Binbilla Vineyard Estate	Map 1 H1
Black Creek Paddock	Map 1 I11
Blue Cliff Retreat	Map 1 H2
Bluebush Estate	Map 1 G10
Braydon House	Map 1 A6
Broken View Estate	Map 1 F4
Cants Cottage	Map 1 K0
Capercaillie House	Map 1 K10
Casa La Vina	Map 1 I7
Cedar Creek Cottages	Map 1 R4
Cedars Mount View	Map 1 P6
Cessnock Motel	Map 1 O11
Château Élan at The Vintage	Map 1 H7
Chez Vous Villas	Map 1 K8

Wine Country Lodge	Map 1 E9
Wine Country Motor Inn	Map 1 P11
Wine Country Tourist Park	Map 1 N11
Winemakers House @ De Iuliis	Map 1 J2
Winmark Wines Accommodation	Map 1 J1
Wirral Grange Cottages	Map 1 L11
Woodlane Cottages	Map 1 M11
Yellow Rock Cottage	Map 1 I0

WEDDINGS

4 Pines at the Farm	Map 1 F2
Ben Ean	Map 1 L4
Bimbadgen Palmers Lane	Map 1 H6
Château Élan at The Vintage	Map 1 H7
Crowne Plaza Hunter Valley Weddings	Map 1 J10
Dalwood Estate	Map 1 B13
Estate Tuscany	Map 1 F2
Hunter Events NSW	Map 1 C17
Hunter Valley Classic Carriages	Map 1 J5
Hunter Valley Gardens	Map 1 J5
Lovedale Wedding Chapel & Reception	Map 1 G13
Margan Wines & Restaurant	Map 1 I0
Oaks Cypress Lakes Resort - Weddings	Map 1 K5
Peppers Creek Barrel Room & Chapel	Map 1 J4
Photography on Hermitage	Map 1 B9
Saint Michael's Church	Map 1 S2
Stonehurst Cedar Creek	Map 1 R4
Tamburlaine Organic Wines	Map 1 K6
The Event Master	Map 1 N16
The Woodhouse Wollombi	Map 1 R2
Wandin Estate	Map 1 G12
WOW Flowers	Map 1 B0

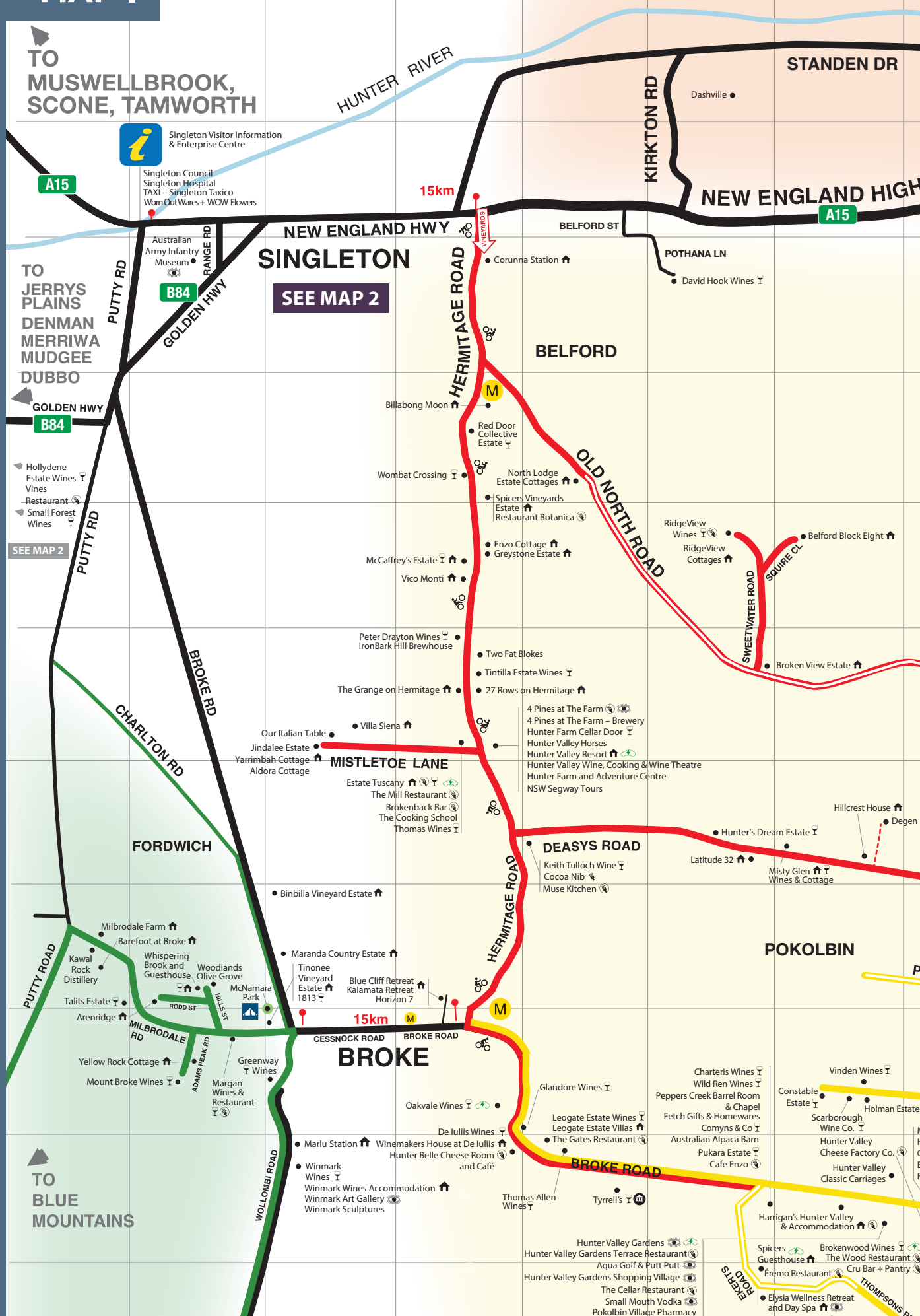
SERVICES

Airport – Newcastle	NA
Council – Cessnock	Map 3 C4
Council – Singleton	Map 2 D9
EMERGENCY – Ambulance, Fire & Police	NA
EMERGENCY – Cessnock Police Station	Map 3 B5
HOSPITAL – Cessnock	Map 3 A1
HOSPITAL – Singleton	Map 2 E9
Hunter Valley Events	NA
Hunter Vineyard Management Services	NA
Jurds Real Estate	Map 1 O11
PHARMACY – Pokolbin Village Pharmacy	Map 1 J5
Pokolbin Catering Co.	Map 1 J6
Rover Coaches	Map 3 E3
Saywells Chartered Accountants	Map 1 P12
Sneddon & Co Graphic Design	NA
TAXI – Wine Country Taxis	Map 3 E5
TAXI – Singleton Taxico	Map 1 B0
Visitor Information – Hunter Valley	Map 1 K10
Visitor Information – Kurri Kurri	Map 3 C9
Visitor Information – Maitland	Map 1 B17
Visitor Information – Newcastle	NA
Visitor Information – Singleton	Map 2 E9

HERE'S TO
THE GOOD LIFE
WINECOUNTRY.COM.AU

J

TO BLUE MOUNTAINS



MAP LEGEND

- Heritage Cairns
- Winery/Cellar Door
- Accommodation
- Restaurant/Cafe
- Gallery/Attraction
- Info Bay Road Map Sign
- Cycleway - Dual use
- EV Charge Station
- Convict Trail
- RV Dump Points
- Caravan Park
- Camping Area
- Golf Course
- Historic Village
- Airport

- Around Hermitage Trail
- Broke Fordwich Trail
- Central Pokolbin Trail
- Lovedale Trail
- Mount View Trail
- Parish of Pokolbin Trail
- Wollombi Valley Trail

Hunter Expressway

Highway

Main Roads

Local Roads

Unsealed Roads

GEOGRAPHIC INFORMATION AREA

- Broke
- Pokolbin
- Belford
- Mount View
- Lovedale

MAP NOT TO SCALE

