

HUNTER VALLEY

HERE'S TO THE GOOD LIFE



MAP AND TOURING GUIDE 2021-22
WINECOUNTRY.COM.AU

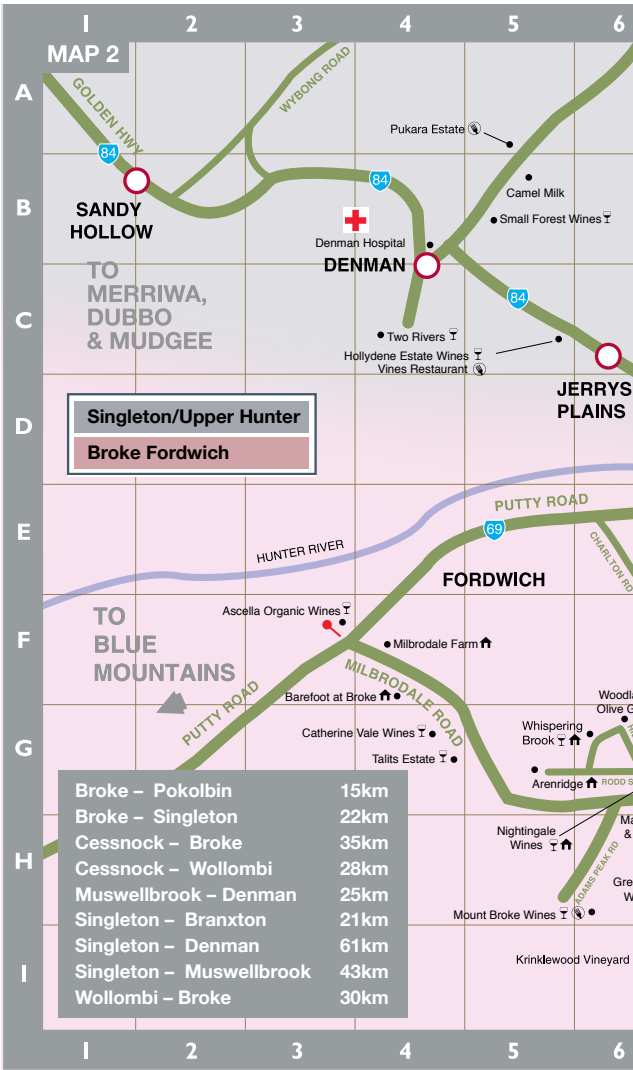
SINGLETON

FLANKED BY FARMLAND, WINE COUNTRY AND WORLD HERITAGE-LISTED NATIONAL PARKS, SINGLETON PROVIDES THE FREEDOM TO EXPLORE - WHATEVER ADVENTURE YOU'RE LOOKING FOR.

From extreme action to extreme scenery, whatever your sense of adventure there's an experience for you in Singleton. Wander out yonder and find the walking and water sports territory that is beautiful Lake St Clair, or take the road less travelled to the World Heritage-listed Wollemi, Yengo and Mount Royal national parks. Tempt your tastebuds with scenic drives to renowned vineyards and restaurants, indulge in boutique shopping and dining, or step back in time with museums and historic walks. Combining heritage, country charm and modern sophistication, Singleton is a vibrant destination bursting with culture and imagination to keep you entertained, relaxed and inspired. Plan your adventure soon!



Singleton Visitor Information & Enterprise Centre,
Townhead Park, New England Highway, Singleton.
Open daily.
Ph: 02 6578 7560
singleton.nsw.gov.au

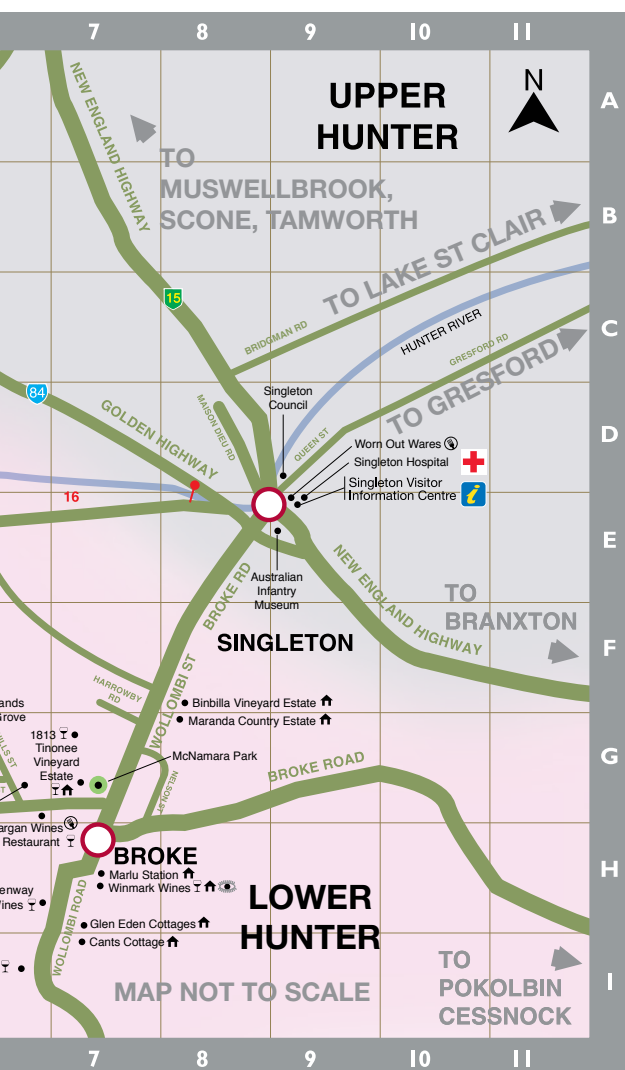




UPPER HUNTER

UPPER HUNTER COUNTRY IS KNOWN AS ONE OF THE MOST FAMOUS HORSE-BREEDING AREAS IN THE WORLD AND HOME TO STUNNING SCENERY, AWARD-WINNING PRODUCE AND WINE.

The cellar doors around Denman are a short drive from the heart of Wine Country, from where you can explore historical homesteads, charming towns and villages and world class horse studs. Hit the road for one of the many scenic drives around the mountains and National Parks before you sit back and relax with a glass or two of local Upper Hunter wines.



Upper Hunter Visitors
Information Centre
Open daily.
Ph: 02 6521 7086
upperhunter.nsw.gov.au

CESSNOCK KURRI KURRI

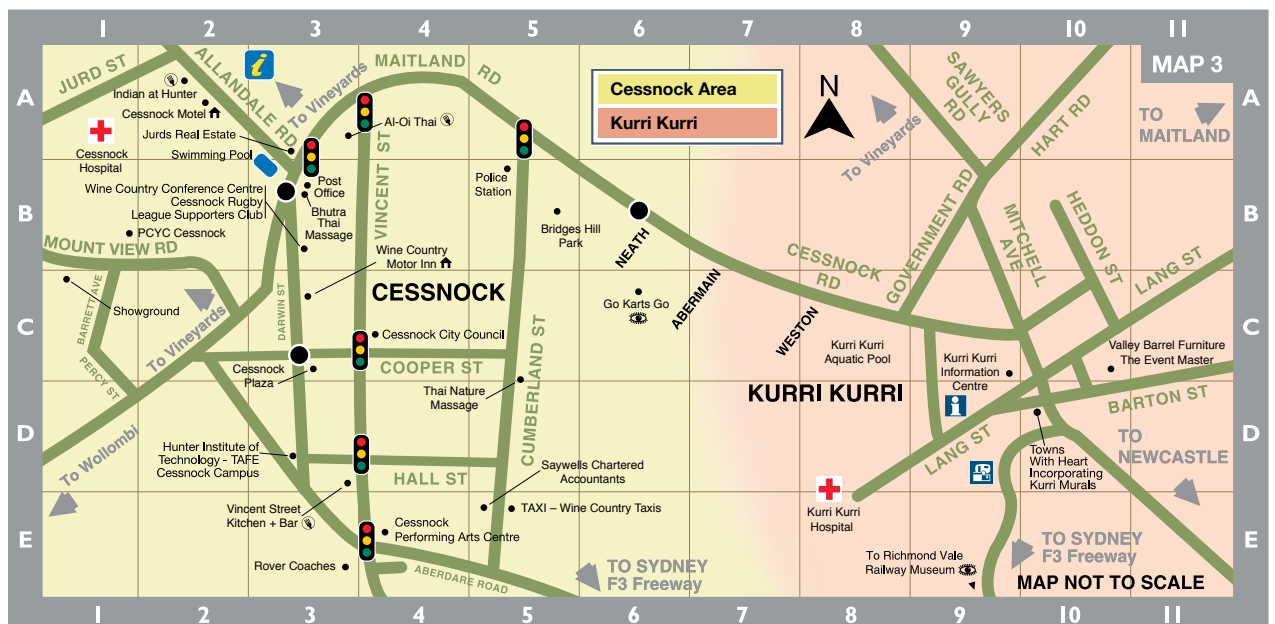
NAMED IN THE 1820S AFTER CESSNOCK CASTLE IN SCOTLAND, TODAY CESSNOCK IS THE GATEWAY TO THE HUNTER VALLEY WINE COUNTRY.

Only 6km from the vineyards, this vibrant country town is the region's hub for services and offers many tours to Wine Country. The main street – one of Australia's longest – boasts a diverse range of affordable dining and accommodation options. Browse the art gallery, attend a show at the Performing Arts Centre or explore the artistically decorated laneways while you browse the shops.

Kurri Kurri is mainland Australia's largest Mural town with over 60 magnificent outdoor artworks illustrating the area's history and culture. Keep a look out for the Kookaburra! The surrounding small towns and villages offer many attractions and activities, distinctive country pubs, mural tours, mining and railway –museums and a RV Point.



Hunter Valley Visitor Centre,
455 Wine Country Drive, Pokolbin.
Open daily.
Ph: 02 4993 6700
winecountry.com.au



HOW TO GET HERE

SELF DRIVE FROM SYDNEY

Drive over Sydney Harbour Bridge and follow the A1 (Pacific Highway) towards Hornsby. Before Hornsby (at Wahroonga) take the M1 (Pacific Motorway) north towards Newcastle and take one of three exits to the Hunter Valley Vineyards.

ROUTE 1: After 120km (1 hour 15 mins), exit the M1 at the Newcastle Interchange and take the M15 (Hunter Expressway) and follow the M15 until you reach the Lovedale Road exit (24km), the Wine Country Drive exit (36km) or the Hermitage Road exit (48km).

ROUTE 2: After 100km (1 hour), exit the M1 at the B82 (Freemans Drive) exit ramp and follow the signs along the B82 to Cessnock/Hunter Valley Vineyards.

ROUTE 3: After 40km (20 minutes), exit the M1 (Pacific Motorway) at the Calga Interchange (Peats Ridge) and follow Tourist Route T33. This route will take you through scenic mountains and into the Hunter Valley at the historic town of Wollombi.

BY TRAIN & BUS

Arrive by train at Maitland, Newcastle or Morisset stations with connecting buses available. For train and bus timetables, call 131 500 or visit transportnsw.info



BY PLANE

Cessnock Airport – by private charter. Newcastle Airport – flights daily from Sydney, Brisbane, Gold Coast and Melbourne. Call 02 4928 9800.

GETTING AROUND

Once you have arrived in Wine Country, getting around is easy. There are a number of tour operators to choose from to show you the Hunter Valley (check our website winecountry.com.au or ask at the Hunter Valley Visitor Centre). Hertz Rent A Car also offers rental cars if you would like to drive yourself.



FIND YOUR NEXT FAVOURITE WITH US!

For almost 50 years, we've been hand-selecting the best wines available from this unique region's big names and boutique wineries. From Pokolbin to Broke Fordwich and Lovedale, Mount View to the Upper Hunter and Wollombi Valley, let us take you on an expertly-guided journey through Australia's original wine country with our Hunter Valley wine subscriptions, featuring the styles you love, and exciting new wines you'll adore... because no one knows the Hunter Valley quite like Wine Selectors!

wineselectors.com.au

© Hunter Valley Wine and Tourism Association. (HVWTA). Tel: 02 49 900 900. Published by HVWTA in April 2021.

Project Manager:

Sonya Higgins – JHP Projects M: 0407 938 852.
Advertisements compiled using ADKIT.

Design by POWWOW Graphics.

Printed in Australia by ive Group.

Circulation 100,000. Distribution by HVWTA.

Advertising enquiries to HVWTA 02 49 900 900.

Editorial photography: Chris Elfes – Photography on Hermitage (Map cover). Winmark Wines (Magazine cover). Melissa Findlay. David Griffen. Destination NSW Photographer Richard Weinstein. Wine Australia photographer Kimberley Low. MJK Creative. Justin Aveling. Ben Adams.

Whilst every endeavour has been made to ensure absolute accuracy of the information, HVWTA, and their agents can not be held responsible for any consequences resulting from misdescription or inadvertent errors contained herein.

All images are the copyright of the respective photographers and may not be copied or used in any other form.



HUNTER VALLEY
WINE AND TOURISM ASSOCIATION

DISCOVER THE HUNTER VALLEY

POKOLBIN

Lying at the foothills of the Brokenback Range in the southern part of the valley, Pokolbin is the heart of the Hunter Valley. Taste wines at renowned and established wineries from some of the oldest vines in Australia.



AROUND HERMITAGE

In the north-west area of Pokolbin, the Around Hermitage trail boasts some of the best scenery and most awarded boutique wineries and restaurants. Picture-perfect views galore as you pedal the dedicated cycleway that links more than a dozen wineries.



LOVEDALE

The winding country roads of Lovedale just east of Pokolbin are home to small, boutique cellar doors where you can meet the owners and hear first-hand about their unique pocket of the Hunter Valley, their produce and their passion for Hunter Valley wine.



MOUNT VIEW

Set the GPS to find Mount View Road – the road that weaves up the mountain and along the way you will discover exquisite views, terraced vineyards and an array of family-owned cellar doors.




BROKE FORDWICH

Scenic Broke Fordwich, a peaceful pocket of the Hunter Valley, is just a 20-minute drive north of Pokolbin. The area is home to the largest organic vineyard in the Hunter, a chef's hatted restaurant, stunning scenery, sprawling olive groves and hands-on, award-winning winemakers.



WOLLOMBI

Follow in the footsteps of the early pioneers along the convict-built Great North Road to the Wollombi Valley. Here you will find a heady mix of rugged national parks, quaint villages, boutique wines and a lively arts scene.



BRANXTON GRETA

Steeped in history, country charm and hospitality, Branxton and Greta are the northern gateways to the Hunter Valley. A beautiful little corner of the valley and a chance to explore the heritage, culture and some of Australia's winemaking origins.



HUNTER VALLEY STAYS

NO. 1 SHORT STAY HOLIDAY & PROPERTY MANAGEMENT GROUP



Escape to the Hunter Valley and experience Hunter Valley Stays' hand-picked collection of beautiful holiday accommodation. We host couples, large groups of family and friends, corporate retreats, celebrations and wedding guests, with properties for those who wish to spend a little or indulge a lot. Stay close to the best activities, venues, restaurants and cellar doors in Wine Country.

BOOK DIRECT WITH HUNTER VALLEY STAYS FOR GUARANTEED BEST RATES

stays@huntervalleystays.com.au | 0477 010 010

huntervalleystays.com.au



Your guides to the best in Hunter Valley wine

Celebrate the classic wines and cutting-edge styles of our region
with a Hunter Valley wine subscription, handpicked by Wine Selectors
– delivered to your door, at a price you'll adore.



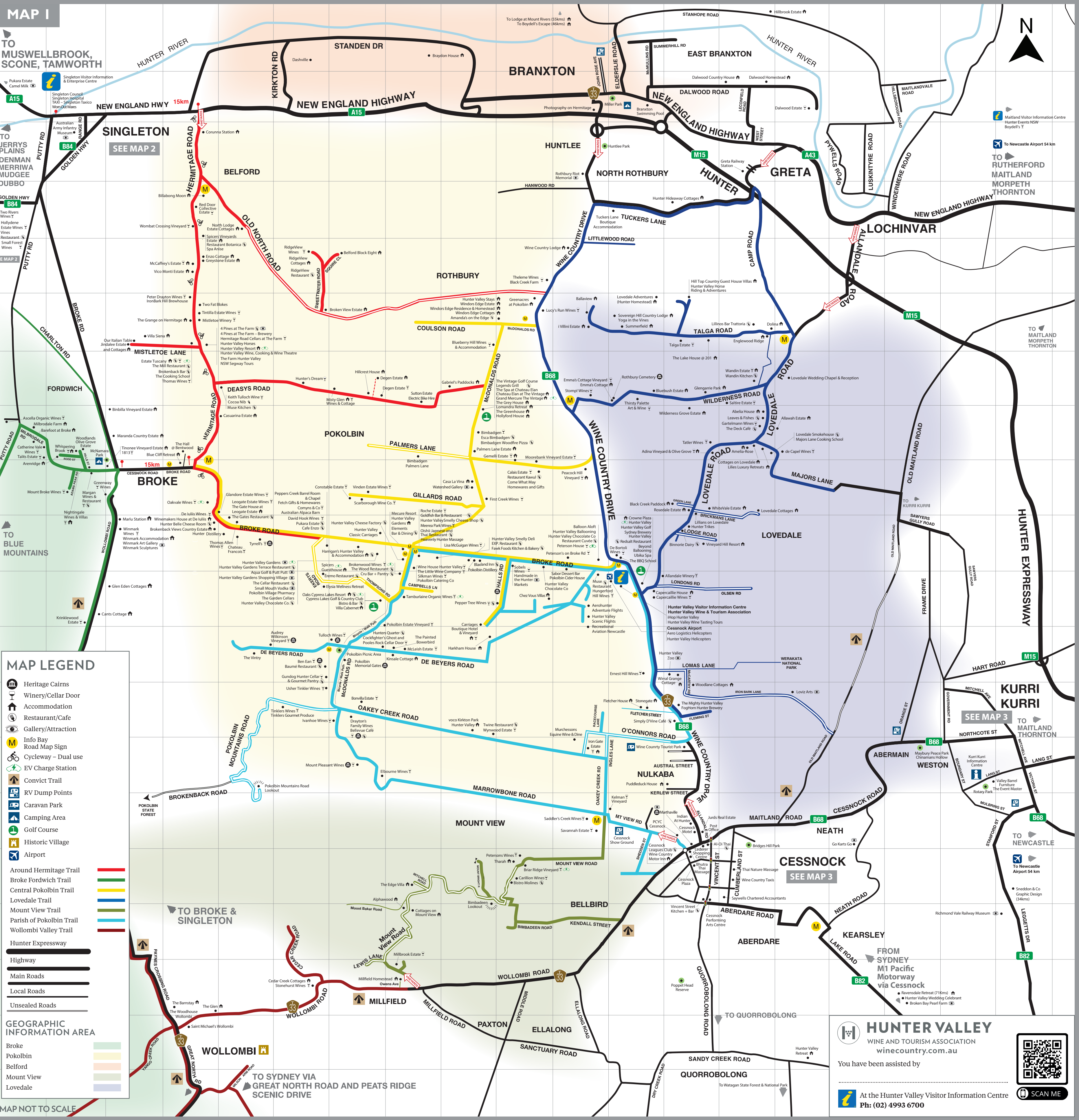
1300 303 307
wineselectors.com.au

A better way to buy Australian wine.

Wine Selectors

CELLAR DOORS		
1813	Map 1 I1	
Adina Vineyard & Olive Grove	Map 1 H11	
Alalandale Winery	Map 1 K10	
Ascella Organic Wines	Map 1 H00	
Audrey Wilkinson Vineyard	Map 1 I3	
Ben Ean	Map 1 L4	
Bimbudgen	Map 1 H7	
Blueberry Hill Vineyard	Map 1 F7	
Bonville Estate	Map 1 M5	
Boydell's	Map 1 C17	
Briar Ridge Vineyard	Map 1 P8	
Brokenwood Wines	Map 1 K6	
Calais Estate	Map 1 I8	
Capercaillie Wines	Map 1 K10	
Carroll Wines	Map 1 P8	
Catherine Vale Wines	Map 1 H00	
Chateau François	Map 1 J3	
Cockfighter's Ghost & Pook's Rock Cellar Door	Map 1 L5	
Cornys & Co	Map 1 J4	
Constable Estate	Map 1 I5	
David Hook Wines	Map 1 J4	
De Bortoli Wines	Map 1 J10	
de Capul Wines	Map 1 H3	
De Jullis Wines	Map 1 J2	
Degen Estate	Map 1 G5	
Drayton's Family Wines	Map 1 M5	
Elbourne Wines	Map 1 N5	
Emma's Cottage Vineyard	Map 1 G10	
Ernest Hill Wines	Map 1 L10	
First Creek Wines	Map 1 I7	
Gartelmann Wines	Map 1 H12	
Greenall Estate	Map 1 B8	
Glandore Estate Wines	Map 1 J3	
Greenway Wines	Map 1 I1	
Gundog Estate	Map 1 L4	
Hermitage Road Cellars at The Farm	Map 1 F2	
Hollydene Estate Wines	Map 2 C5	
Hungerford Hill Wines	Map 1 K9	
Hunter's Dream	Map 1 G4	
Iron Gate Estate	Map 1 N9	
Ironhorse Wines	Map 1 M5	
Keith Tulloch Wine	Map 1 G3	
Kelman Vineyard	Map 1 O10	
Kirklewood Estate	Map 1 K8	
Leogate Estate Wines	Map 1 J3	
Lisa McGuigan Wines	Map 1 J7	
Lacy's Run Wines	Map 1 F8	
Margan Winery & Restaurant	Map 1 I0	
McCarthy's Estate	Map 1 E2	
McLeish Estate Wines	Map 1 L6	
Meerona Park Wines	Map 1 J6	
Millbrook Estate Winery	Map 1 R6	
Mistletoe Winery	Map 1 F2	
Misty Glen Wines	Map 1 G5	
Moorebank Vineyard	Map 1 I8	
Mount Broke Wines	Map 1 I0	
Mount Pleasant Wines	Map 1 N5	
Nightingale Wines	Map 1 I0	
Oakvale Wines	Map 1 I2	
Peacock Hill Vineyard	Map 1 J9	
Pepper Tree Wines	Map 1 K8	
Peter Drayton Wines	Map 1 F2	
Peterson House	Map 1 J9	
Petersons on Broke Road	Map 1 J9	
Petersons Wines	Map 1 P8	
Pokolbin Estate Electric Bike Hire	Map 1 K5	
Red Door Collective Estate	Map 1 D2	
RidgeView Wines	Map 1 I4	
Saddler's Creek Wines	Map 1 O9	
Salitre Estate	Map 1 G12	
Savannah Estate	Map 1 O9	
Scarborough Wine Co.	Map 1 I5	
Silkman Wine	Map 1 J6	
Small Forest Wines	Map 2 B5	
Sobell Wines	Map 1 B8	
Stomp Wines	Map 1 O9	
Stonehurst Wines	Map 1 B4	
Talits Estate	Map 1 H00	
Tamburlaine Organic Wines	Map 1 K6	
Tatler Wines	Map 1 H11	
The Garden Cellars	Map 1 J5	
The Little Wine Company	Map 1 J6	
Thelene Wines Black Creek Farm	Map 1 E8	
Thomas Allen Wines	Map 1 J2	
Thomas Wines	Map 1 F2	
Tinklers Wines	Map 1 M4	
Tintilla Estate Wines	Map 1 F2	
Tulloch Wines	Map 1 L5	
Two Rivers Wines	Map 2 C4	
Tyrell's	Map 1 J3	
Usher Tinkler Wines	Map 1 M4	
Vindens Wines	Map 1 L5	
Wandin Estate	Map 1 G12	
Whispering Brook	Map 1 H0	
Wine House Hunter Valley	Map 1 J6	
Winmark Wines	Map 1 J1	
Wombat Crossing Vineyard	Map 1 D2	
Wynwood Estate	Map 1 M7	
BREWERIES & DISTILLERIES		
4 Pines at The Farm	Map 1 F2	
Foghorn Hunter Brewery	Map 1 M1	
Hunter Distillery	Map 1 J3	
Ironbark Hill Brewhouse	Map 1 F2	
Pokolbin Cider House	Map 1 J9	
Pokolbin Distillery	Map 1 J7	
Small Mouth Vodka	Map 1 J5	
RESTAURANTS & CAFÉS		
4 Pines at The Farm	Map 1 F2	
Al-Oi Thai Restaurant	Map 1 O11	
Amanda's On The Edge Restaurant	Map 1 F8	
Baumé Restaurant	Map 1 L4	
BelleVue Food & Wine	Map 1 M5	
Bimbudgen Woodfire Pizza	Map 1 H7	
Blanco Molines	Map 1 P8	
Brokenback Bar	Map 1 F2	
Cafe Enzo	Map 1 J4	
Cru Bar + Pantry	Map 1 K6	
Cypress Lakes Bistro & Bar	Map 1 K5	
Elements Bar & Dining	Map 1 K4	
Enzo Restaurant	Map 1 H7	
Enzo Restaurant	Map 1 H7	
EXP. Restaurant	Map 1 J6	
Fawk Foods Kitchen Bakery	Map 1 J6	
Goldfish Bar & Restaurant	Map 1 J6	
Harrigan's Hunter Valley	Map 1 J5	
Hunter Valley Gardens Terrace Restaurant	Map 1 P8	
Hunters Quarter	Map 1 L5	
Indian at Hunter	Map 1 O11	
Leaves & Fishes	Map 1 H12	
Legends Grill Restaurant	Map 1 H7	
Lilino's	Map 1 H12	
Lovedale Smokehouse	Map 1 I0	
Margan Wines & Restaurant	Map 1 G3	
Muse Kitchen	Map 1 K9	
Muse Restaurant	Map 1 J6	
Oishi Japanese & Thai Restaurant	Map 1 J6	
Redsall Restaurant	Map 1 K10	
Restaurant Botanica	Map 1 D2	
Restaurant Cuvée	Map 1 J9	
Restaurant Kaul	Map 1 I8	
RidgeView Restaurant	Map 1 E4	
Sabor Dessert Bar	Map 1 J9	
Simply D'Vine Cafe	Map 1 M1	
GOURMET		
Belama Grove	NA	
Bimorie Dairy	Map 1 J11	
Cocoa Nib	Map 1 G3	
Hunter Belle Cheese Room & Cafe	Map 1 J2	
Hunter Valley Cheese Company	Map 1 J6	
Hunter Valley Chocolate Company	Map 1 J8	
Hunter Valley Smelly Cheese Shop	Map 1 I6	
Lovedale Smokehouse	Map 1 H12	
Pukara Estate - Denman	Map 1 B0	
Pukara Estate - Pokolbin	Map 1 J4	
Tinklers Gourmet Produce	Map 1 M4	
Woodlands Olive Grove	Map 1 H0	
EXPERIENCES		
Aero Logistics Helicopters	Map 1 K10	
Aerohunter Adventure Flights	Map 1 K9	
Aqua Golf & Putt Putt	Map 1 J5	
Australian Alpaca Barns	Map 1 L4	
Australian Army Infantry Museum	Map 1 C0	
Balloon Aloft	Map 1 J9	
BBQ School	Map 1 J10	
Beyond Ballooning	Map 1 K10	
Bhutra Thai Massage	Map 1 P1	
Broken Bay Pearl Farm	Map 1 R15	
Camel Milk NSW	Map 2 B5	
Cessnock Performing Arts Centre	Map 1 P1	
Coma What May Homewares & Gifts	Map 1 B8	
Dashville	Map 1 A4	
Fetch Gift & Homewares	Map 1 L4	
Go Karts Go Hunter Valley	Map 1 O4	
Handmade in the Hunter Markets	Map 1 J8	
Heavenly Hunter Massage	Map 1 J6	
Hunter Valley Ballooning	Map 1 J9	
Hunter Valley Classic Carriages	Map 1 J5	
Hunter Valley Gardens Shopping Village	Map 1 J5	
Hunter Valley Helicopters	Map 1 K10	
Hunter Valley Horse Riding & Adventures	Map 1 F1	
Hunter Valley Horses	Map 1 F2	
Hunter Valley Scenic Flights	Map 1 K9	
Hunter Valley Wine, Cooking & Wine Theatre	Map 1 F2	
Hunter Valley Zoo	Map 1 L1	
Loviz Arts Gallery	Map 1 M3	
Majors Lane Cooking School	Map 1 H12	
Marthville Arts & Cultural Centre	Map 1 O1	
Murchessons Equine Wine & Dine Tours	Map 1 N9	
NSW Segway Offroad Tours	Map 1 F2	
Our Italian Table	Map 1 F1	
PCVC Cessnock	Map 1 O1	
Recreational Aviation Newcastle	Map 1 K9	
Richmond Vale Railway Museum	Map 1 Q7	
Roche Estate	Map 1 J6	
Sutton Estate Electric Bike Hire	Map 1 C6	
Tail Nature Massage	Map 1 P12	
The Cooking School	Map 1 F2	
The Farm Hunter Valley	Map 1 F2	
The Painted Bowerbird	Map 1 L6	
The Spa at Chateau Elan at The Vintage	Map 1 H7	
The Vintage Golf Course	Map 1 H7	
Thirsty Palette Art & Wine	Map 1 G10	
Two Fat Bikes Kitchen	Map 1 F2	
Waterbed Furniture	Map 1 N16	
Watershed Gallery	Map 1 J7	
Winmark Art Gallery	Map 1 J1	
Winmark Sculptures	Map 1 J1	
Yoga in the Vines	Map 1 F10	
TOURS		
Aea Luxury Tours	NA	
All Around the Vines	NA	
Best Tour	NA	
Chase Limousines	NA	
Cheers Bus	NA	
Cloud 9 Tours	NA	
Colourful Collective Travel	NA	
Dave's Travel Group	NA	
diVine tours	NA	
Drive U Now	NA	
Grape to Glass Boutique Wine Tours	NA	
Hunter Tada Tours	NA	
Whispering Brook	Map 1 J11	
Wine House Hunter Valley	Map 1 J6	
Winmark Wines	Map 1 J1	
Wombat Crossing Vineyard	Map 1 D2	
Wynwood Estate	Map 1 M7	
WEDDINGS		
Ben Ean	Map 1 I4	
Bimbudgen Palms Lane	Map 1 H6	
Briar Ridge Vineyard	Map 1 P8	
Chateau Elan at The Vintage	Map 1 H7	
Dalwood Estate	Map 1 B3	
Estate Tuscany	Map 1 F2	
Hunter Events NSW	Map 1 C17	
Hunter Valley Classic Carriages	Map 1 J5	
Hunter Valley Wedding Celebrant	Map 1 R15	
Hunter's Dream	Map 1 G4	
Leogate Estate Weddings	Map 1 J3	
Lovedale Wedding Chapel & Reception	Map 1 G13	
Margan Wines & Restaurant	Map 1 I0	
Peppers Creek Barrel Room & Chapel	Map 1 L4	
Photography On Hermitage	Map 1 B9	
RidgeView Weddings	Map 1 E4	
Saint Michael's Church	Map 1 S2	
Stonehurst Cedar Creek	Map 1 B4	
The Event Master	Map 1 N16	
The Farm Hunter Valley Resort	Map 1 F2	
The Hall @ Bentwood	Map 1 H2	
The Woodhouse Wollombi	Map 1 R2	
Wandin Estate	Map 1 G12	
SERVICES		
Airport - Newcastle	NA	
Council - Cessnock	Map 3 C4	
Council - Singleton	Map 2 D9	
EMERGENCY - Ambulance, Fire & Police	NA	
EMERGENCY - Cessnock Police Station	Map 3 B5	
HOSPITAL - Cessnock	Map 3 A1	
HOSPITAL - Singleton	Map 2 E9	
Hunter Valley Events	NA	
Jurds Real Estate	Map 1 O11	
Pat McMahon Music	NA	
PHARMACY - Pokolbin Village Pharmacy	Map 1 S5	
Pokolbin Catering Co.	Map 1 J6	
Rover Coaches	Map 3 E3	
Saywell's Chartered Accountants	Map 3 E2	
Sweden & Co Graphic Design	Map 1 P7	
TAXI - Wine Country Taxis	Map 1 P12	
TAXI - Singleton Taxis	Map 1 B0	
Visitor Information - Hunter Valley	Map 1 K10	
Visitor Information - Kurri Kurri	Map 3 C9	
Visitor Information - Maitland	Map 1 B7	
Visitor Information - Newcastle	NA	
Visitor Information - Singleton	Map 2 E9	

ACCOMMODATION (CONTINUED)		
Cedar Creek Cottages	Map 1 R4	
Cessnock Motel	Map 1 O1	
Chateau Elan at The Vintage	Map 1 H7	
Chez Vous Villas	Map 1 K8	
Corunna Station	Map 1 C2	
Cottages on Lovedale	Map 1 H12	
Cottages on Mount View	Map 1 Q6	
Crowne Plaza Hunter Valley	Map 1 K10	
Dalwood Country House	Map 1 B12	
Dalwood Homestead	Map 1 B12	
Degen Estate	Map 1 G5	
Dolina	Map 1 F12	
Elysia Wellness Retreat	Map 1 K4	
Emma's Cottage Vineyard	Map 1 G10	
Englewood Ridge	Map 1 F12	
Enzo Cottage	Map 1 E2	
Estate Tuscany	Map 1 F2	
Fletcher House	Map 1 M0	
Gabriels Paddock	Map 1 G7	
Glen Eden Cottages	Map 1 K1	
Glengarrick Park	Map 1 G11	
Grand Mercure The Vintage	Map 1 H7	
Greenacres at Pokolbin	Map 1 F8	
Greystone Estate	Map 1 E2	
Harkham House	Map 1 I7	
Harrigan's Hunter Valley	Map 1 J5	
Hillbrook Estate	Map 1 A12	
Hollydene Estate Wines	Map 1 G5	
Hollyford House	Map 1 H7	
Hunter Hideaway Cottages	Map 1 D11	
Hunter Homestead	Map 1 F10	
Hunter Valley Resort	Map 1 F2	
Hunter Valley Retreat	Map 1 S13	
Hunter Valley Stays	Map 1 F8	
i villini Estate	Map 1 F9	
Iron Gate	Map 1 N9	
Jindalee Estate	Map 1 F1	
Kinsale Cottage	Map 1 L6	
Lilies Luxury Retreats	Map 1 H12	
Lillians on Lovedale	Map 1 H1	
Lodge at Mount Rivers	Map 1 A5	
Lomandra Retreat	Map 1 H7	
Lovedale Cottages	Map 1 I2	
Maranda Country Estate	Map 1 H1	
Marlu Station	Map 1 J1	
Mercury Resort Hunter Valley Gardens	Map 1 J6	
Millbrook Farm	Map 1 H00	
Millfield Homestead	Map 1 R6	
Misty Glen Cottage	Map 1 G5	
North Lodge Estate Cottages	Map 1 D3	
Oaks Cypress Lakes Resort	Map 1 K3	
Palmer's Lane Estate	Map 1 H7	
Puddleduck House	Map 1 N1	
Ravensdale Retreat	Map 1 R15	
Reid View Cottages	Map 1 E4	
Rosedale Estate	Map 1 H1	
Sovereign Hill Country Lodge	Map 1 F10	
Spicers Greenhouse	Map 1 K4	
Spicers Vineyards Estate	Map 1 D2	
Stonegate	Map 1 M0	
Summerfield	Map 1 F10	
Talga Estate	Map 1 F11	
Tharrah	Map 1 P8	
The Barnstay	Map 1 R2	
The Carriages Boutique Hotel and Vineyard	Map 1 K7	
The Edge Villa	Map 1 C6	
The Gate House at Leogate Estate	Map 1 J3	
The Glen	Map 1 R2	
The Grange on Hermitage	Map 1 F2	
The Greenhouse	Map 1 H7	
The Spa at Chateau Elan at The Vintage	Map 1 H7	
The Lake House @ 201	Map 1 F11	
The Vintry	Map 1 L3	
Tinonee Vineyard Estate	Map 1 I1	
Two Fat Bikes Kitchen	Map 1 F2	
Hunter Valley Gardens Terrace Restaurant	Map 1 L4	
Hunter Valley Gardens Shopping Village	Map 1 J5	
The Cellar Restaurant	Map 1 J6	
Pokolbin Village Pharmacy	Map 1 J9	
The Garden Cellars	Map 1 J1	
Hunter Valley Chocolate Co.	Map 1 M1	
WEDDINGS		
Ben Ean	Map 1 I4	
Bimbudgen Palms Lane	Map 1 H6	
Briar Ridge Vineyard	Map 1 P8	
Chateau Elan at The Vintage	Map 1 H7	
Dalwood Estate	Map 1 B3	
Estate Tuscany	Map 1 F2	
Hunter Events NSW	Map 1 C17	
Hunter Valley Classic Carriages	Map 1 J5	
Hunter Valley Wedding Celebrant	Map 1 R15	
Hunter's Dream	Map 1 G4	
Leogate Estate Weddings	Map 1 J3	
Lovedale Wedding Chapel & Reception	Map 1 G13	
Margan Wines & Restaurant	Map 1 I0	
Peppers Creek Barrel Room & Chapel	Map 1 L4	
Photography On Hermitage	Map 1 B9	
RidgeView Weddings	Map 1 E4	
Saint Michael's Church	Map 1 S2	
Stonehurst Cedar Creek	Map 1 B4	
The Event Master	Map 1 N16	
The Farm Hunter Valley Resort	Map 1 F2	
The Hall @ Bentwood	Map 1 H2	
The Woodhouse Wollombi	Map 1 R2	
Wandin Estate	Map 1 G12	
SERVICES		
Airport - Newcastle	NA	
Council - Cessnock	Map 3 C4	
Council - Singleton	Map 2 D9	
EMERGENCY - Ambulance, Fire & Police	NA	
EMERGENCY - Cessnock Police Station	Map 3 B5	
HOSPITAL - Cessnock	Map 3 A1	
HOSPITAL - Singleton	Map 2 E9	
Hunter Valley Events	NA	
Jurds Real Estate	Map 1 O11	
Pat McMahon Music	NA	
PHARMACY - Pokolbin Village Pharmacy	Map 1 S5	
Pokolbin Catering Co.	Map 1 J6	
Rover Coaches	Map 3 E3	
Saywell's Chartered Accountants	Map 3 E2	
Sweden & Co Graphic Design	Map 1 P7	
TAXI - Wine Country Taxis	Map 1 P12	
TAXI - Singleton Taxis	Map 1 B0	
Visitor Information - Hunter Valley	Map 1 K10	
Visitor Information - Kurri Kurri	Map 3 C9	
Visitor Information - Maitland	Map 1 B7	
Visitor Information - Newcastle	NA	
Visitor Information - Singleton	Map 2 E9	





HUNTER VALLEY
WINE AND TOURISM ASSOCIATION
winecountry.com.au

You have been assisted by



At the Hunter Valley Visitor Information Centre
Ph: (02) 4993 6700



SCAN ME